

CORPORATE DISCLOSURE STATEMENT

Pursuant to Fed. R. App. P. 26.1, Movants, WildEarth Guardians and Rocky Mountain Wild state they are non-governmental corporate parties. However, neither issues stock of any kind, nor has parent or subsidiary corporations. Movant, Town of Superior is a local government party.

CERTIFICATION OF EMERGENCY

In keeping with 10th Cir. R. 8.2(A), Movants, WildEarth Guardians, Rocky Mountain Wild, and Town of Superior (collectively “Movants”) state that in the District Court they attempted to stop the Federal Defendants from exchanging a portion of the Rocky Flats National Wildlife Refuge for cash and other lands to allow construction of a toll road across the Refuge. This complex land transaction, involving nearly dozen parties, is set to close on December 31, 2012.

Movants requested a preliminary injunction from the District Court on October 23, 2012. D.Ct. Dkt. 99. However, the District Court elected not to rule on Movants’ motion for a preliminary injunction, preferring instead to rule on the merits as previously briefed. The District Court ruled in favor of the Federal Defendants, after business hours on Friday, December 21, 2012. D.Ct. Dkt. 122 (Order Dismissing Case, ECF filed 7:06 P.M.).² The District Court subsequently

² A copy of the Court’s Order is attached as Exhibit A. Pursuant to 10th Cir. R. 8.2(A)(2) & (3), Movants state: the date of the Order is December 21, 2012 at 7:06 P.M., and it is immediately effective.

denied Movants' renewed motion for a preliminary injunction as moot. See D.Ct. Dkts. 121 & 123. This Court was closed on both Monday and Tuesday, December 24-25, 2012. Thus, Movants have filed this Emergency Motion with this Court as early as possible (*i.e.* the next day the Court was open). See 10th Cir. R. 8.2(A)(1).

An emergency requiring this Court's action in 48 hours or less to prevent irreparable harm exists because the land transaction, which will convey federal public lands that are currently part of the Rocky Flats National Wildlife Refuge into private hands for development as a toll road is set to close on December 31, 2012, a date on which this Court is closed. The conveyance of federal public lands, absent compliance with federal law, represents irreparable harm because it may not be reversible by court order and will inevitably lead to the conversion of lands currently part of a National Wildlife Refuge into a multi-lane, high-speed toll road. Accordingly, the last date this Court could enjoin the land transaction and prevent irreparable harm is Friday, December 28, 2012.

All three Movants filed Notices of Appeal on Monday, December 24, 2012. D.Ct. Dkt. 124 (WildEarth Guardians and Rocky Mountain Wild); 125 (Town of Superior), copies attached as Exhibits B & C, respectively. Also on Monday, December 24, 2012 Movants sought an injunction pending appeal from the District Court in keeping with Fed. R. App. P. 8(a)(1)(C). D.Ct. Dkt. 126. The District Court has, understandably, taken no action on this motion. Like this Court, the

District Court was closed on Monday and Tuesday December 24-25, 2012.

Because relief is needed in 48 hours to avoid irreparable harm it is impracticable to wait longer for a ruling from the District Court. More, it seems “impracticable,” in the sense that it is “futile” to expect the District Court to reverse course so abruptly after just ruling against Movants on the merits (*i.e.* Movants have a zero percent chance of success on the merits in the District Court). See Fed. R. App. P.

8(a)(2)(A)(i) & (ii).

In keeping with Fed. R. App. P. 8(a)(2)(C), Movants provided notice that this Motion would be forthcoming to all counsel or others who were listed on the District Court ECF Service List for the consolidated actions below by e-mail on December 24, 2012. Undersigned counsel believes all Defendant-Appellees and Intervenor-Defendant-Appellees oppose the relief sought in this motion.

Undersigned counsel specifically discussed this motion with counsel for the Federal Defendant-Appellees on December 24, 2012, and understands they intend to oppose this Motion on Thursday December 27, 2012.

Pursuant to 10th Cir. R. 8.2(A)(4) the telephone numbers and e-mail of counsel are:

For Movants:

See signature block of Motion.

For City of Golden:

John Putnam (303) 825-7000 jputnam@kaplankirsch.com

Lisa Reynolds (303) 825-7000 lreynolds@kaplankirsch.com

For All Federal Defendants-Appellees:

Mary Gay Sprague (202) 514-2753 Mary.Gay.Sprague@usdoj.gov

Andrew Mergen (202) 514-2813 Andy.Mergen@usdoj.gov

John Martin (303) 844-1383 John.H.Martin@usdoj.gov

For Jefferson County:

Eric Butler (303) 271-8932 ebutler@jeffco.us

Writer Mott (303) 271-8932 wmott@jeffco.us

For City of Arvada:

Christopher Daly (720) 898-7180 Chris-D@arvada.org

Roberto Ramirez (720) 898-7180 RRamirez@arvada.org

For Jefferson Parkway Public Highway Authority:

Howard Kenison (303) 573-5900 hkenison@lindquist.com

Patrick Compton (303) 573-5900 pcompton@lindquist.com

For Natural Resource Trustees of the State of Colorado:

Daniel S. Miller (303) 866-5014 dan.miller@state.co.us

Jason King (303) 866-5014 jason.king@state.co.us

For Board of Land Commissioners of the State of Colorado:

Daniel S. Miller (303) 866-5014 dan.miller@state.co.us

Heather A. Warren (303) 866-5014 heather.warren@state.co.us

David Edgar Hamrich (303) 86605014 ed.hamrick@state.co.us

Finally, in keeping with 10th Cir. R. 8.2(C) on December 24, 2012, undersigned counsel left a telephone message with the Clerk of the Court indicating that this Emergency Motion would be forthcoming on December 26, 2012. The Clerk returned this call on December 25, 2012, indicated the message had been received, and that this Motion would be expected on December 26, 2012.

To the best of my knowledge, *I So Certify*,

Dated: December 26, 2012

/s/ James Jay Tutchton
James Jay Tutchton
6439 E. Maplewood Ave.
Centennial, CO 80111
(720) 301-3843
jtutchton@wildearthguardians.org

EMERGENCY MOTION

Pursuant to Fed. R. App. P. 8 and 27 and 10th Cir. R. 8.1 Movants WildEarth Guardians, Rocky Mountain Wild, and Town of Superior (collectively “Movants”) respectfully request this Court to grant an injunction pending appeal. Much introductory material is duplicated in the Certification of Emergency, *supra*, and is only briefly restated.

In consolidated actions below, Movants challenged a proposed land exchange by Defendant U.S. Fish and Wildlife Service (“FWS”), wherein FWS would convey a portion of the Rocky Flats National Wildlife Refuge (“Refuge”) – referred to as the Transportation Corridor – in fee to Defendant-Intervenor, Jefferson Parkway Public Highway Authority (“JPPHA”) for construction of a Tollroad (the “Land Exchange”). Movants allege the Land Exchange violates federal environmental laws including the Rocky Flats Act (“RFA”), National Environmental Policy Act (“NEPA”), and Endangered Species Act (“ESA”).

Movants appeal the District Court’s final Order dismissing their consolidated cases. See Ex. A (Order); Ex. B (WildEarth Guardians and Rocky Mountain Wild Notice of Appeal); and Ex. C (Town of Superior Notice of Appeal). The final Order refused to enjoin the Land Exchange and affirmed FWS’s administrative actions approving the transaction. Ex. A. The Land Exchange closes on December 31, 2012. Dt.C. Dkt. 103 at 5 (explaining escrow

closes on December 31, 2012); Dt.C. Dkt. 55-1 at 27, ¶ 2 (Escrow Agent shall close out of escrow and complete the transactions of December 31, 2012). The District Court entered its Order (Ex. A) after business hours on December 21, 2012. This Motion is filed on the next court day, December 26th. However, as there are only 3 court days before the Land Exchange closes (December 26-28), action is needed on an emergency basis to have any practical impact on the status quo, to preserve the Movants' rights, and to prevent irreparable harm.

STANDARD OF REVIEW

The philosophy behind granting an injunction or stay pending appeal in an environmental case is to preserve the status quo so that irreparable harm does not occur before a favorable appellate decision is granted:

[T]he court of appeals' preliminary decisions as to whether to grant injunctive relief *pendente lite*, including stays, is determinative of the ultimate outcome of the litigation. In such cases, judges must be particularly sensitive to the practical consequences of their initial action or inaction, not only because of the effect on the transactions involved, but because of the need to ensure that the court does not inadvertently lose its ability to enforce an important Congressional mandate.

Kettle Range Conservation Group v. U.S. Bureau of Land Management, 150 F.3d 1983, 1087-88 (9th Cir. 1988)(Reinhardt, J. concurring).

The standard of review for a stay or injunction pending appeal under Fed. R. App. P. 8 is essentially the same standard that applies to a motion for preliminary injunction under Fed. R. Civ. P. 65. See also 10th Cir. R. 8.1(B)-(E) (mirroring

analysis factors used under Fed. R. Civ. P. 65). As with all preliminary injunctive relief the purpose is to “preserve the relative positions of the parties.” Univ. of Tex. v. Camenisch, 451 U.S. 390, 395 (1981). See also Schrier v. Univ. of Colo., 427 F.3d 1253, 1260 (10th Cir. 2005).³ Courts award preliminary injunctions when a plaintiff establishes: (1) a substantial likelihood of prevailing on the merits; (2) irreparable harm absent the injunction; (3) the threatened injury outweighs the harm that the preliminary injunction may cause the opposing party; and (4) the injunction, if issued, is not adverse to the public interest. Greater Yellowstone Coalition v. Flowers, 321 F.3d 1250, 1255 (10th Cir. 2003). Courts in the Tenth Circuit continue to apply a modified version of this test after Winters v. Nat’l Res. Def. Council, 555 U.S. 7 (2008). See e.g. San Luis Valley Ecosystem Council v. U.S. Fish & Wildlife Serv., 657 F.Supp.2d 1233, 1239 (D. Colo. 2009). If the equities tip strongly in plaintiffs’ favor, they “may meet the requirements for showing success on the merits by showing that questions going to the merits are so serious, substantial, difficult, and doubtful as to make the issue ripe for litigation

³ Plaintiffs are not seeking one of the disfavored types of injunctions. See O Centro Espirita Beneficiente Uniao Do Vegetal v. Ashcroft, 389 F.3d 973, 975 (10th Cir. 2004) (en banc) (employing heightened standard for preliminary injunctions: (1) seeking to disturb the status quo, (2) that are mandatory rather than prohibitory, or (3) providing the movant substantially all the relief it could feasibly attain after a full trial on the merits). Should the parties to the Land Exchange complete the property transaction before this appeal is heard, however, Movants will be prejudiced because, at that time, an injunction would have to order the parties to take action – that is, return property and money.

and deserving of more deliberate investigation.” Davis v. Mineta, 302 F.3d 1104, 1111 (10th Cir. 2002). As detailed below, Movants satisfy these four elements with respect to this similar motion for an injunction pending appeal.

ARGUMENT

I. Jurisdiction (10th Cir. R. 8.1(A))

The District Court had subject matter jurisdiction pursuant to 28 U.S.C. § 1331 (federal question), 5 U.S.C. §§ 701-706 (APA), and 16 U.S.C. § 1540(g)(1)(A) (ESA citizen suit provision). This Court has jurisdiction over this appeal pursuant to 28 U.S.C. § 1291 (final decisions of district courts).

II. Likelihood of Success on Appeal (10th Cir. R. 8.1(B))

The District Court made several reversible errors in its Order. However, due to the press of time and page limitations only a few can be highlighted.

A. Rocky Flats Act

First, with respect to Movants’ claims that the Land Exchange violates the Rocky Flats Act (“RFA”), the plain language of the RFA authorizes only the Department of Energy (“DOE”) *and not FWS* to transfer the Transportation Corridor and *this authority expired* when DOE transferred the land to FWS for the Refuge. The District Court improperly disregarded the plain language of the RFA and inappropriately consulted the legislative history and other sources to interpret the RFA and reach a contrary conclusion. Order, Ex. A, at 7-16.

As the Supreme Court has explained, if Congress “has spoken directly to the precise question at issue” that is the end of a court’s permissible inquiry. Chevron, U.S.A. v. Natural Res. Def. Council, 467 U.S. 837, 842 (1984). This is referred to as Chevron “step-one” analysis, and if it applies, a court should not apply Chevron “step-two” analysis, consulting legislative history or other sources, and owes no deference to any agency’s interpretation. Id. at 843. See also Sierra Club v. Seaboard Farms, Inc., 387 F.3d 1167, 1176 (10th Cir. 2004).

The RFA clearly authorizes only DOE to convey the Transportation Corridor. Section 3174(e)(1)(A) reads:

[T]he Secretary [of Energy], in consultation with the Secretary of the Interior, shall make available land along the eastern boundary of Rocky Flats for the sole purpose of transportation improvements along Indiana Street.

Pub. L. No. 107-107, § 3174(e)(1)(A). Thus, while DOE had authority to “make available” the Transportation Corridor, the Secretary of Interior (acting through FWS) clearly did not. Congress limited FWS’s role to consulting with DOE.

Through its consultation role, FWS was tasked only with ensuring that DOE would “minimize adverse effects on the management of Rocky Flats as a wildlife refuge.”

Id. § 3174(e)(2)(B)(i).⁴

⁴ When Congress intended to impose an obligation on both DOE and FWS in the RFA it do so expressly. For example, in Section 3174(c) it provided “[n]either the Secretary [of Energy] nor the Secretary of the Interior shall allow the annexation of land within the refuge by any unit of local government.” See

Moreover, DOE's authority and ability to convey the Transportation Corridor ended when jurisdiction over this area was transferred to FWS. This occurred in June 2007, and the area became part of the National Wildlife Refuge System. AR 20939-40. Congress anticipated this would occur. See RFA § 3175 (provisions governing transfer from DOE to FWS). Congress further detailed that all portions of Rocky Flats transferred to FWS would become part of the Refuge. Id. § 3177(c). Accordingly, by explicitly providing only DOE with authority to convey, Congress ensured the Transportation Corridor would not be available for transportation purposes once it became part of the Refuge. If it was to be conveyed, that was to occur *before* it became a Refuge.

Though the District Court was wrong to go beyond Congress' plain words to reach what it felt to be a reasonable interpretation of Congressional intent – to the extent it did so – its interpretation is unreasonable. Section 3172(b)(1) states the legislative intent was to “provide for the establishment of the Rocky Flats site as a national wildlife refuge following cleanup and closure of the site.” Nothing in the Statute's purpose or Congressional findings indicates that establishing a new highway within the Refuge was an objective -- once the Refuge was established. If that were the case, Congress would have authorized both DOE and FWS to convey the Transportation Corridor – which it clearly did not.

Russello v. U.S., 464 U.S. 16, 23 (1983) (“it is generally presumed that Congress acts intentionally and purposely in the disparate inclusion or exclusion”).

B. National Environmental Policy Act

Second, with respect to Movants' claims under NEPA, FWS and the District Court relied a prior analysis conducted by the Environmental Protection Agency ("EPA") to conclude that the impacts from the release of plutonium buried in the soils of the Transportation Corridor resulting from highway construction would not pose significant environmental impacts. Order, Ex. A, at 46-53.

However, EPA analyzed only whether the area was clean enough to be used as a wildlife refuge, not whether significant impacts would result from building a highway through it:

[t]hese results *assume no significant soil disturbance will occur*, such as from excavation, grading, or other anthropogenic activities that mechanically suspend soil particles.

AR 25969 (Section 8, Att. 2 at 7, figure A2.12)(emphasis added).⁵ Thus, EPA's analysis is premised upon this area not being dug-up and only concludes it is safe for Refuge workers – who do not dig – especially with heavy machinery. Indeed, EPA specifically rejected a clean-up option that would involve digging due to:

[t]he risk posed to workers involved in the removal of contaminated soil (associated with the operation of heavy equipment) and the risk posed to the public from transportation of these soils to disposal sites. It would be more difficult to meet surface water standards for radionuclides during the excavation period.

⁵ Available at: http://www/lm.doe.gov/Rocky_Flats/Regulations.aspx#RIFS

AR 2468. See also AR 7825 (noting “368 acres ... in excess of wildlife refuge worker [standard] .. wasn’t cleaned up”). In short, EPA determined it was too dangerous to clean up Rocky Flats, including the Transportation Corridor (see AR 11024) by excavating soils. Tollroad construction is entirely the same (i.e. moving soil around with heavy machinery). For FWS and the District Court to rely on EPA’s analysis to conclude that the risks of highway construction in this area have been fully analyzed is arbitrary – in violation of NEPA and the APA.

Additionally, with respect to Movants’ NEPA claims, the District Court’s conclusion that development associated with the Tollroad is not “interdependent” with the decision to transfer the land for the Tollroad or would occur regardless – and thus is not a connected action or a reasonably foreseeable cumulative impact - *is directly contradicted by the Record*. See Order, Ex. A, at 53-59 (District Court analysis). A primary purpose of the Tollroad is to facilitate new residential and commercial development. AR 16996. “Without the Big Road ... the developments-especially the commercial aspects, which generate three times more property taxes than residential-may take much longer or *possibly never come to pass*.” AR 17737 (emphasis added).

C. Endangered Species Act

Third, with respect to Movants’ ESA claims, after a long discussion of the very confused nature of the Record as to which lands are included in the Land

Exchange and which are not (and which cannot be repeated here due to time and page limits), see Order, Ex. A, at 75-84, the District Court ultimately concludes Movants “have not shown by a preponderance of the evidence that the land exchange excludes the critical habitat on DOE-retained land northwest of the Refuge.” Order, Ex. A, at 84. However, this is entirely the wrong standard.

In this APA record review case, the burden is not on Movants to explain what FWS did by a preponderance of the evidence, but for the court to determine whether FWS “considered the relevant factors, [and] articulated a rational connection between the facts found and the choice made.” Baltimore Gas & Elec. v. Natural Res. Def. Council, 462 U.S. 87, 105 (1983). The Agency’s conclusion or findings must be supported by substantial evidence in the administrative record. Olenhouse v. Commodity Credit, 42 F.3d 1560, 1581 (10th Cir. 1994). The fact that the Record is so confusing on what should be the most clear aspect of the Land Exchange – what lands are being exchanged and which parcels contain designated critical habitat for a species protected by the ESA and which do not – shows FWS cannot meet the “articulate a rational connection” and “substantial evidence” standard. Rather than engage in the required “thorough, probing, in-depth review,” Citizens to Preserve Overton Park v. Volpe, 401 U.S. 402, 415-16 (1971), the District Court inappropriately concluded - that a sadly confused record was a basis upon which to defer to FWS. This is arbitrary in violation of the ESA and APA.

III. Threat of Irreparable Harm if an Injunction is Denied (10th Cir. R. 8.1(C))

Movants satisfy the irreparable harm requirement where there is a “significant risk” of irreparably injury. Greater Yellowstone, 321 F.3d at 1258; Winter, 555 U.S. at 20 (must show irreparable harm is “likely”). An injury is irreparable when it cannot be compensated after the fact by monetary damages. Davis, 302 F.3d at 1116. The Supreme Court has held that “[e]nvironmental injury, by its nature, can seldom be adequately remedied by money damages and is often permanent or at least of long duration, i.e. irreparable.” Amoco Production v. Village of Gambell, 480 U.S. 531, 545 (1987) (“[i]f such injury is sufficiently likely, therefore, the balance of harms will usually favor the issuance of an injunction to protect the environment”)” Catron County v. U.S. Fish & Wildlife Service, 75 F.3d 1429, 1440 (10th Cir. 1996) (same).

A. Movants’ Irreparable Harm

Movants will suffer irreparable harm if the Land Exchange is completed before this appeal is heard. As discussed above, there is a significant risk of public exposure to plutonium. The soils within the Transportation Corridor are contaminated with plutonium. AR 11024 (FWS finding contaminated lands “include[] lands that the Service must make available for transportation improvements along Indiana Street.”); AR 15602 (plutonium is present “within the surface soils of the 300-foot wide transportation corridor”); AR 14371 (FWS

admits Tollroad “would require disturbance of soil that may be contaminated with plutonium”); AR 6552 (acknowledging Transportation Corridor “is the area of highest [plutonium] concentration outside the Central Operable Unit”). Tollroad construction, site preparation, and other surface disturbance activities are likely to release plutonium from soils. Once the Transportation Corridor is transferred out of federal ownership, construction within the contaminated soils may begin, exposing nearby Superior residents and environmental Movants’ members to a significant health risk. See D.Ct. Dkts. 89-1 (Smith Dec.)(copy attached as Exhibit D) ¶¶ 18-19; 89-2 (Nichols Dec.)(copy attached as Exhibit E) ¶ 6; 89-3 (Gallensky Dec.)(copy attached as Exhibit F) ¶ 9; 89-4 (Havlick Dec.)(copy attached as Exhibit G) ¶ 6; 89-5 (Robertson Dec.)(copy attached as Exhibit H) ¶ 10.

As discussed previously, the expert Federal agency, EPA, has stated that digging into Transportation Corridor presents a significant risk to public health and safety. Moreover, FWS has recognized these risks – albeit in a different context – by refusing to locate certain proposed access routes to the Refuge under the Transportation Corridor because they would pass through the “plutonium plume.” AR 14843-44. Accordingly, unless the Court enjoins the Land Exchange, there is a “significant risk” of irreparable harm due to plutonium exposure.

Once conveyed out of Federal ownership, there is also a “significant risk” that designated critical habitat of the ESA listed Preble’s meadow jumping mouse

(“Mouse”) in the Transportation Corridor will be destroyed. FWS’s critical habitat designation process determined that 12.4 acres of Mouse habitat within the Transportation Corridor is “critical,” meaning it is “essential to the conservation” of the Mouse. 75 Fed. Reg. 78430, 78476, 78453 (Dec. 15, 2010); see 16 U.S.C. § 1532(5)(A) (defining critical habitat as essential habitat). The 12.4 acres includes two creeks, adjacent wetlands and riparian habitat, and nearby uplands. 75 Fed. Reg. 78445, 78453. The Tollroad will completely and permanently destroy all 12.4 acres. AR 17990. The destruction of Mouse critical habitat irreparably harms Guardians and Rocky Mountain Wild’s members’ interests. See D.Ct. Dkts. 89-1 (Smith Dec.)(Ex. D) ¶¶ 12-14; 89-2 (Nichols Dec.)(Ex. E) ¶¶ 6-7; 89-3 (Gallensky Dec.)(Ex. F) ¶ 8; 89-4 (Havlick Dec.)(Ex. G) ¶ 8; 89-5 (Robertson Dec.)(Ex. H) ¶¶ 5-9. See also Utahns for Better Transportation v. Utah Dept. of Trans., 2001 WL 1739458, *2 (10th Cir. 2001) (holding environmental injury was sufficiently likely because wetlands, “once filled, rarely can be restored to their original state” and wetland destruction is a “severe environmental impact[]”).

Further, an injunction is necessary to ensure Movants can obtain meaningful relief in this case. NEPA is a procedural statute that demands a comprehensive analysis *before* an agency takes an action impacting the environment. NEPA procedures “ensure[] that important effects will not be overlooked or underestimated only to be discovered after the resources have been committed or

the die otherwise case.” Robertson v. Methow Valley Resources Council, 490 U.S. 332, 349 (1989); Marsh v. ONRC, 490 U.S. 360, 371 (1989) (requiring NEPA compliance beforehand, so agency does not “regret its decision after it is too late to correct”). Agencies must therefore comply with NEPA “before an irretrievable commitment of resources is made.” New Mexico v. BLM, 565 F.3d 683, 718 (10th Cir. 2009); Davis, 302 F.3d at 1115 & n.7 (ruling delayed compliance presents “serious risk” that NEPA process “will be skewed toward completion of the entire Project”); Colorado Wild v. U.S. Forest Serv., 523 F.Supp.2d 1213, 1220-21 (D. Colo. 2007) (finding irreparable harm in “difficulty of stopping ‘a bureaucratic steam roller’ once it is launched”).⁶ Furthermore, unless NEPA compliance occurs before implementation, the public “will have been deprived of the opportunity to participate in the NEPA process at a time when such participation ... is calculated to matter.” Save Strawberry Canyon v. Dep’t of Energy, 613 F.Supp.2d 1177, 1189 (N.D. Cal. 2009); High Country Citizen’s Alliance v. Norton, 448 S.Supp.2d 1235, 1244 (D. Colo. 2006) (“In their zeal to reach a resolution to the competing

⁶ See also San Luis Valley Ecosystem Council, 657 F.Supp.2d at 1241-42 (finding NEPA remedy, “which would be either to require the USFWS conduct an EIS or to cure the deficiencies in the EA, would be meaningless if drilling were to proceed during the pendency of this litigation”); Colorado Wild, 523 F.Supp.2d at 1213 (holding irreparable injury includes “risk that in the event the Forest Service’s [decisions] are overturned and the agency is required to ‘redecide’ the access issue, the bureaucratic momentum created by Defendants’ activities will skew the analysis and decision-making of the Forest Service towards its original, non-NEPA compliant access decision”).

interests ... Defendants ignore the right of the public to be involved in such a major and significant decision.”).

For these reasons, even if Movants prevail on appeal, NEPA compliance after the Land Exchange is closed on December 31, 2012 will make a fair and unbiased environmental analysis under NEPA impossible due to bureaucratic momentum and political pressure. See e.g. D.Ct. Dkt. 59 (FWS Motion to allow Secretary Salazar to testify at scheduling conference). Moreover, Movants will not be able to meaningfully participate in the NEPA process, undermining its fundamental purpose. See D.Ct. Dkts. 89-1 (Smith Dec.)(Ex. D) ¶ 20; 89-2 (Nichols Dec.)(Ex. E) ¶¶ 5-9; 89-3 (Gallensky Dec.)(Ex. F) ¶ 12; 89-4 (Havlick Dec.)(Ex. G) ¶¶ 4, 11; 89-5 (Robertson Dec.)(Ex. H) ¶ 11.

B. The Difficulty of Undoing the Land Exchange Exacerbates Movants’ Irreparable Harms

The Land Exchange is complex. According to FWS, it involves 22 separate transactions between at least nine different parties, including the United States, Colorado, two counties, two cities, a public highway authority, and private parties. D.Ct. Dkt. 55-1 at 29-31. In addition to conveying the Transportation Corridor, it also involves State lands on “Section 16” and certain DOE lands. The interlocking transactions range from terminating grazing leases, granting and terminating easements, transferring mineral interests on DOE lands, the purchasing of Section 16 by multiple local governments and conveying those lands to the United States,

and conveying lands out of the Refuge to JPPHA. Id. Two local governments (Boulder County and City of Boulder) and two private parties (Charley and Perry McKay) are not before the Court, which likely adds another level of complexity to obtaining relief undoing the Land Exchange. See Kettle Range Conservation Group v. BLM, 150 F.3d 1083, 1087 (9th Cir. 1998) (district court lacked authority to rescind land exchange contract in absence of joinder of private parties to exchange); Desert Citizens Against Pollution v. Bisson, 231 F.3d 1172, 1187 (9th Cir. 2000) (rescinding land exchange in part because all parties to transaction had been joined). In the present case, both the District Court and FWS have recognized that undoing the Land Exchange would be very difficult. See Transcript, November 14, 2012 Status Conf. (copy attached as Ex. K) at 5, lines 11-17 (Judge Brimmer speaking “[i]f, in fact, we escrow close, the deal went through, it maybe impossible to unwind. And if you tried to do it, it wouldn’t necessarily be good for anyone. Lots of risks involved in that option.”); D.Ct. Dkt. 103 at 6 (FWS arguing reversing Land Exchange would be difficult, “disruptive and wasteful”).

Kettle Range is particularly instructive. There the district court chose not to preliminarily enjoin a land transfer between the BLM and a number of private parties. Kettle Range, 150 F.3d 1083. Subsequently, even though the district court ultimately ruled in favor of the plaintiffs on the merits, it was unable to provide

meaningful relief because the parties had already completed most of the land transfers. Id. at 1086-87. On appeal, one judge warned others against failing to enjoin land transfers pending final rulings:

The result in this case is ... unfortunate indeed. Although the district court held that the government violated NEPA and that it transferred public lands in violation of our environmental laws, those lands will now be clear-cut by the private purchasers. That is not how our legal system is supposed to work.

Id. at 1088 (Reinhardt, J., concurring). The same legal system failure could occur here if Movants ultimately prevail on appeal. This exacerbates the irreparable harm posed to Movants and is, indeed, a type of irreparable harm itself.

Accordingly, preservation of the status quo pending appeal is warranted.

IV. Absence of Harm to Opposing Parties if an Injunction is Granted (10th Cir. R. 8.1(D))

In contrast to the irreparable harms Movants will suffer if this Court fails to act, FWS and Intervenors will not suffer significant harm should the Court preserve the status quo. FWS will likely argue that the Land Exchange's alleged benefits could be lost if the parties to the Land Exchange decide to back out during an injunction. There is no evidence to show that the Land Exchange will fail in the event the Court temporarily enjoins its implementation. See D.Ct. Dkt 95 at 120 (offering unsubstantiated assertions). Indeed, twice previously, FWS and Intervenors have voluntarily agreed to extend the escrow closing. In January 2012, Superior filed a preliminary injunction motion. D.Ct. Dkt. 2. Superior withdrew

that motion upon agreement from FWS and Intervenors to postpone the closing of escrow until September 1, 2012. D.Ct. Dkt. 16. Subsequently, as that date approached, Plaintiffs expressed their intent to file new preliminary injunction motions. To avoid these motions, FWS and Intervenors again postponed the escrow closing until December 31, 2012. D.Ct. Dkts. 50, 55. These actions demonstrate that delays in closing the Land Exchange do not cause irreparable harm. It also shows that FWS and Intervenors can extend the closing. Accordingly, any allegation the Land Exchange will fail due to a delay can only be based upon the parties *choosing* that outcome.

Moreover, FWS's depiction of the Land Exchange's "benefits" is vastly overstated. Some of the DOE lands FWS identifies as providing benefits have already been acquired. In particular, the "Spicer Lease" was obtained a year ago, in December 2011. D.Ct. Dkt. 95 at 29, n.21. Another mining lease on Section 16 lands was also obtained last year, and also would not be impacted by an injunction that delays escrow closing. *Id.* at 28. The DOE lands that are included in the Land Exchange have been mined for sand and gravel, and lack any designated Mouse critical habitat. AR 2041, 15609, 15026; 75 Fed. Reg. at 78476. On Section 16, prior development activities have already significantly degraded the property (AR 15641), an oil and gas lease will remain after acquisition, and Mouse habitat found along Woman Creek is already protected. AR 26887; AR 16577-80; AR 7617.

Additionally, Intervenor will not suffer irreparable harm. Colorado's interests in Section 16 lands will remain, and the State can continue to generate income, as it has previously, through oil and gas leasing, grazing, sand and gravel mining, and water projects. Moreover, the State's economic interest in selling Section 16 and JPPHA's economic interest in acquiring the Transportation Corridor are not, as a matter of law, irreparable harm. See Sampson v Murray, 415 U.S. 61, 90 (1974); Heideman v. South Salt Lake City, 348 F.3d 1182, 1189 (10th Cir. 2003); Colorado Wild, 523 F.Supp.2d at 1222 ("economic harm ... is not irreparable"); Entek GRB v. Stull Ranches 2012 WL 3242929, *12 (D. Colo. Aug. 7, 2012) (harm that "is purely economic [] does not qualify as irreparable harm.").

V. Any Risk of Harm to Public Interest (10th Cir. R. 8.1(E))

In addition to the fact that the "benefits" of the Land Exchange are overstated and do not serve the public interest – an injunction is in the public interest. The public interest lies in agency compliance with environmental laws. Colorado Wild, 523 F.Supp.2d at 1223 (holding public "has an undeniable interest in compliance with NEPA's environmental review requirements and in the informed decision-making that NEPA is designed to promote"). The Tenth Circuit has weighed a highway project against the "strong public interest in NEPA compliance," and concluded "that the public interest associated with completion of the Project must yield to the obligation to construct the Project in compliance with

relevant environmental laws.” Davis, 302 F.3d at 1116. In the present case, Congress expressly made the same finding. The RFA only authorizes conveyance of the Transportation Corridor in compliance with all applicable laws, including NEPA and the ESA. Pub. Law 107-107, § 3174(e)(1)(D).

In sum, “the likelihood of irreparable environmental injury and the risk of uninformed decisionmaking regarding such delicate and intertwined natural resources[] outweighs any potential harm accruing to Defendants.” San Luis Valley Ecosystem Council, 657 F.Supp.2d at 1242.

VI. The Court Should Impose No Bond or a Nominal Bond

The Tenth Circuit and its district courts have consistently held that a substantial bond is not required from litigants who seek to enforce environmental laws to protect the public interest. See e.g. Davis, 302 F.3d at 1126 (nominal bond); Colorado Wild, 523 F.Supp.2d at 1230-31 (no bond); San Luis Valley Ecosystem Council, 657 F.Supp.2d at 1247-48 (no bond).

This “public interest’ exception was created to ensure that the mechanisms established by Congress for private enforcement are not frustrated. No substantial bond is required where its “imposition ... would preclude [p]laintiffs’ request for review of [an agency’s] ... decision and frustrate the policies underlying NEPA and the APA.” Colorado Wild, 523 F.Supp.2d at 1230-31. This exception has been applied to governments as well as to non-profit organizations. See e.g. State

of Ala. ex rel. Baxley v. Army, 411 F.Supp. 1261, 1276 (N.D. Ala. 1976) (State of Alabama required to post \$1 bond in NEPA case); Citizens for Responsible Area Growth v. Adams, 477 F.Supp. 994, 1007 (D.NH 1979) (not requiring bond of State of Vermont in NEPA action).

Here, Movants are two non-profit environmental groups and a small town seeking to protect the public interest by enforcing the RFA, NEPA, and ESA through the judicial review provisions of the APA and ESA citizen-suit provision. A substantial bond would effectively preclude their ability to enforce the law. See D.Ct. Dkts. 99-1 (Horning Dec.)(copy attached as Ex. I) ¶¶ 6-10; 99-2 (Pollack Dec.)(copy attached as Ex. J) ¶¶ 6-9. Movants cannot afford a substantial bond. Id. If bringing a citizen suit to enforce environmental laws exposes non-profit organizations or municipalities to substantial liability, they could be forced to curtail their efforts to enforce environmental laws, which would be contrary to the public interest and Congressional intent in enacting these statutes.

CONCLUSION

For all of the reasons set forth above, Movants WildEarth Guardians, Rocky Mountain Wild, and Town of Superior respectfully requests this Court grant their Motion for Emergency Relief.

Respectfully submitted December 26, 2012,

/s/James Jay Tutchton

James Jay Tutchton (CO Bar # 21138)
WildEarth Guardians
6439 E. Maplewood Ave.
Centennial, CO 80111
(720) 301-3843
jtutchton@wildearthguardians.org

Matthew Sandler (CO Bar # 37921)
Rocky Mountain Wild
1536 Wynkoop St., Suite 303
Denver, Colorado 80202
(303) 546-0214 ext.1
matt@rockymountainwild.org

Neil Levine (CO Bar # 29083)
Law Office
4438 Tennyson Street
Denver, CO 80212
(303) 455-0604
nlevine@grandcanyontrust.org

Attorneys for WildEarth Guardians and
Rocky Mountain Wild

/s/Timothy Gablehouse

Timothy Gablehouse (CO Bar # 07231)
Melanie Granberg (CO Bar # 31354)
Gablehouse Granberg, LLC
410 Seventeenth Street #1375
Denver, CO 80202
(303) 572-0050
tgablehouse@gcglc.com

Attorneys for Town of Superior

STATEMENT OF RELATED CASES

Movants are aware of no related cases.

CERTIFICATE OF COMPLIANCE

I certify that pursuant to Fed. R. App. P. 27(d)(2) and 32(a)(5) and 32(a)(6), the foregoing motion uses a proportion font, is double spaced, has a typeface of 14 points, and does not exceed 20 pages, excluding the cover, required certificates and accompanying documents authorized under Fed. R. App. P. 27(a)(2)(B).

Dated: December 26, 2012

/s/ James Jay Tutchton
James Jay Tutchton
6439 E. Maplewood Ave.
Centennial, CO 80111
(720) 301-3843
jtutchton@wildearthguardians.org

CERTIFICATE OF SERVICE

I certify that on December 26, 2012, I electronically filed the foregoing Motion with the Clerk of the Court for the United States Court of Appeals for the Tenth Circuit using the appellate CM/ECF system.

I further certify that on December 26, 2012, I electronically served the foregoing Motion on all persons on the CM/ECF service list used during the District Court proceedings for the consolidated actions and on additional counsel identified by the Federal Defendants as lead Counsel responsible for this Appeal:

Mary Gay Sprague Mary.Gay.Sprague@usdoj.gov

Andrew Mergen Andy.Mergen@usdoj.gov

/s/ James Jay Tutchton

James Jay Tutchton

6439 E. Maplewood Ave.

Centennial, CO 80111

(720) 301-3843

jtutchton@wildearthguardians.org

IN THE UNITED STATES DISTRICT COURT
FOR THE DISTRICT OF COLORADO
Judge Philip A. Brimmer

Civil Action No. 11-cv-03294-PAB (consolidated with Civil Action Nos. 12-cv-00034-PAB and 12-cv-00388-PAB)

THE TOWN OF SUPERIOR, a Colorado municipality,
CITY of GOLDEN, COLORADO,
WILDEARTH GUARDIANS,
ROCKY MOUNTAIN WILD,

Plaintiffs,

v.

UNITED STATES FISH AND WILDLIFE SERVICE,
UNITED STATES DEPARTMENT OF THE INTERIOR,
KEN SALAZAR, acting in his official capacity as Secretary of the Interior,
DANIEL M. ASHE, acting in official capacity as Director of the United States Fish and
Wildlife Service,
STEVE GUERTIN, acting in his official capacity as Regional Director of the Mountain-
Prairie Region of the United States Fish and Wildlife Service,
STEVE BERENDZEN, acting in his official capacity as Rocky Flats National Wildlife
Refuge Manager,

Defendants, and

THE BOARD OF COUNTY COMMISSIONERS OF THE COUNTY OF JEFFERSON,
COLORADO,
CITY OF ARVADA,
JEFFERSON PARKWAY PUBLIC HIGHWAY AUTHORITY,
NATURAL RESOURCE TRUSTEES OF THE STATE OF COLORADO, and
THE BOARD OF LAND COMMISSIONERS OF THE STATE OF COLORADO,

Defendant-Intervenors.

ORDER

This matter comes before the Court on plaintiffs' challenges in three consolidated cases to the final action of the United States Fish and Wildlife Service ("FWS") approving a land exchange affecting the Rocky Flats National Wildlife Refuge

in Colorado. Plaintiff Town of Superior filed its amended complaint on July 19, 2012 alleging violations of the Administrative Procedure Act (“APA”), the National Environmental Policy Act (“NEPA”), and the Rocky Flats Act (“RFA”). Docket No. 68 at 18-21. Plaintiff City of Golden filed its complaint on January 5, 2012 alleging violations of the APA, NEPA, and the RFA in addition to a violation of the Endangered Species Act (“ESA”). 12-cv-00034-PAB, Docket No. 1 at 16-20. Plaintiffs WildEarth Guardians and Rocky Mountain Wild filed their complaint on February 14, 2012 alleging violations of the APA, NEPA, and the RFA. 12-cv-00388, Docket No. 1 at 18-23. The three cases were consolidated through orders dated January 27, 2012 and May 10, 2012. See Docket Nos. 20 and 38. The Board of County Commissioners of the County of Jefferson, the City of Arvada, the Jefferson Parkway Public Highway Authority (“JPPHA”), the Natural Resources Trustees of the State of Colorado, and the State Board of Land Commissioners have intervened as defendants. The Court has subject matter jurisdiction under 28 U.S.C. § 1331.

I. BACKGROUND

In 1951, the United States government purchased several hundred acres of land northwest of Denver, Colorado to build the Rocky Flats nuclear weapons plant. AR 27233.¹ In 1975, the government purchased a buffer zone of land around the plant, bringing the total area of the site to approximately 6,200 acres. *Id.* at n.2. The plant was operated by the Department of Energy (“DOE”) and its predecessors. AR 27233. Weapons production was concentrated in a small area on the property and the buffer

¹ The administrative record will be referred to herein as “AR ____.”

zone was “left mostly undisturbed.” AR 27239. However, over the course of forty years, manufacturing activities, spills, fires, and waste disposal released plutonium and other radionuclides, which were dispersed by wind and rain into the soil and water systems in the buffer zone. AR 27245.

In 1989, the Environmental Protection Agency (“EPA”) added Rocky Flats to the National Priorities List as a Superfund site. AR 27239; see the Comprehensive Environmental Response, Compensation, and Liability Act (“CERCLA”), 42 U.S.C. § 9605(a)(8) (2012). In 1992, DOE ceased manufacturing weapons at the site. AR 27240. For the next two decades, EPA, DOE, and the Colorado Department of Public Health and Environment (“CDPHE”) collaborated on cleanup of the site. AR 27245-246, 26940 (1996 Final Rocky Flats Cleanup Agreement).

In 2001, Congress passed the RFA to create the Rocky Flats National Wildlife Refuge (“the Refuge”) out of the Rocky Flats Environmental Technology Site. Pub. L. No. 107-107, §§ 3171-82, 115 Stat. 1012 (2001). As part of the creation of the Refuge, the RFA provides that, upon receipt of a qualifying application, a strip of land along the eastern boundary of the Refuge (the “corridor”) must be transferred to a Colorado governmental entity for transportation improvements. *Id.* at § 3174(e). In 2006, Congress amended the RFA to encourage federal acquisition of private mineral rights on Rocky Flats. Pub. L. No. 109-163, § 3112, 119 Stat. 3136 (2006).

In 2004, pursuant to the RFA, the FWS issued a Comprehensive Conservation Plan/Environmental Impact Statement (“CCP/EIS”) outlining its plan for managing the Refuge. AR 3046; see RFA at § 3178. The CCP/EIS concludes that transferring a corridor of land for transportation improvements would not significantly impact the

Refuge. AR 3260-61.

In September 2006, EPA and CDPHE issued a final cleanup decision, recommending continued DOE jurisdiction over approximately 1,300 acres that required further cleanup, but finding the surrounding 4,900 acres to be “acceptable for unrestricted use and unlimited exposure.” AR 2468. In 2007, EPA removed the buffer zone from the National Priorities List, and DOE transferred jurisdiction over approximately 4,000 acres to DOI to establish the Refuge. 72 Fed. Reg. 29,276; AR 1867-71.

In 2008, the City of Arvada, the City and County of Broomfield, and Jefferson County submitted an application for the transportation corridor to DOE in order to construct part of a thirteen-mile tollway to help complete the beltway around Denver. AR 15782. While awaiting DOE’s reply, they formed the JPPHA AR 4262. DOE’s reply stated that it had transferred jurisdiction over the corridor to the FWS and no longer had authority to approve the transfer of the corridor. AR 15794. Accordingly, JPPHA redirected its application to the Secretary of the Interior. AR 15784. In March 2010, the FWS entered into discussions with JPPHA and other local government entities regarding the possible transfer of the corridor pursuant to a land exchange. AR 15782.

In May 2011, the City of Golden (“Golden”) submitted an application for the corridor in order to develop a bikeway. AR 15742-61. The FWS evaluated both JPPHA’s and Golden’s proposals for the corridor pursuant to NEPA and the ESA. See 42 U.S.C. § 4321; 16 U.S.C. § 1531. In November 2011, the FWS issued a Biological Opinion (“BiOp”) concluding that the land exchange proposed by JPPHA was not likely

to jeopardize the endangered Preble's Meadow Jumping Mouse (the "Preble's mouse") or its critical habitat. AR 14497-515. The FWS did not issue a statement exempting any accidental "take" of the Preble's mouse at the time,² but in February 2012 it completed a second BiOp, reaching the same conclusion and issuing a statement regarding the possibility of inadvertent take. AR 17974-998. In December 2011, the FWS issued an Environmental Assessment ("EA") and a Finding of No Significant Impact ("FONSI"). AR 15596, 15024-027. In its FONSI, FWS selected JPPHA's proposal for implementation. AR 15024. This decision was subsequently adopted by the Refuge Manager. AR 16408-412.

The land exchange agreements were finalized at the end of January 2012. AR 21018 (email forwarding final escrow agreements), 17900-905. The agreements specify that JPPHA, the City of Arvada, the Colorado Department of Natural Resources, the City and County of Boulder, and Jefferson County will contribute money toward FWS' purchase of (1) approximately 617 acres of land, known as Section 16, which are adjacent to the Refuge and currently owned by the State Land Board; (2) leases for resource extraction on Section 16; and (3) privately owned mineral rights located elsewhere on Rocky Flats. AR 17904-05. In return, the FWS will give JPPHA a quitclaim deed to the transportation corridor. AR 17904.

Plaintiffs Golden, Town of Superior, WildEarth Guardians, and Rocky Mountain Wild filed this case against the FWS, DOI, and four DOI officials in their official

² Under the ESA, the term "take" means to "harass, harm, pursue, hunt, shoot, wound, kill, trap, capture, or collect, or to attempt to engage in any such conduct." 16 U.S.C. § 1532(19).

capacities,³ alleging that the FWS' approval of JPPHA's application and rejection of Golden's application violated NEPA, the ESA, the RFA, and the National Wildlife Refuge System Administration Act. Plaintiffs seek an order holding unlawful and setting aside the FWS' decision to enter into the land exchange and transfer the corridor to JPPHA.

II. DISCUSSION

A. Standard of Review

Pursuant to the APA, 5 U.S.C. § 701, the Court must determine whether the agency action was "arbitrary, capricious, an abuse of discretion, or otherwise not in accordance with law." *Id.* at § 706(2)(A). The scope of this review is narrow. See *Colo. Wild, Heartwood v. U.S. Forest Serv.*, 435 F.3d 1204, 1213 (10th Cir. 2006) (citing *Motor Vehicle Mfrs. Ass'n v. State Farm Mut. Auto. Ins. Co.*, 463 U.S. 29, 43 (1983)). "An agency's decision is arbitrary and capricious if the agency (1) entirely failed to consider an important aspect of the problem, (2) offered an explanation for its decision that runs counter to the evidence before the agency, or is so implausible that it could not be ascribed to a difference in view or the product of agency expertise, (3) failed to base its decision on consideration of the relevant factors, or (4) made a clear error of judgment." *New Mexico ex rel. Richardson v. Bureau of Land Mgmt.*, 565 F.3d 683, 704 (10th Cir. 2009) (internal citation omitted). "In addition to requiring a reasoned basis for agency action, the 'arbitrary or capricious' standard requires an agency's

³ Those officials are Ken Salazar, in his capacity as Secretary of the Interior; Daniel M. Ashe, in his capacity as Director of the FWS; Steve Guertin, in his capacity as Regional Director of the Mountain-Prairie Region of the FWS; and Steve Berendzen, in his capacity as Rocky Flats NWR Refuge Manager.

action to be supported by the facts in the record.” *Olenhouse v. Commodity Credit Corp.*, 42 F.3d 1560, 1575 (10th Cir. 1994). An agency’s decision, therefore, is arbitrary if not supported by “substantial evidence.” *Id.* “Evidence is substantial in the APA sense if it is enough to justify, if the trial were to a jury, a refusal to direct a verdict when the conclusion to be drawn is one of fact.” *Id.* (internal citation omitted).

A presumption of validity attaches to agency action and the burden of proof rests with the appellants who challenge such action. *Citizens’ Comm. to Save Our Canyons v. Krueger*, 513 F.3d 1169, 1176 (10th Cir. 2008). The deference given to agency action is “especially strong where the challenged decisions involve technical or scientific matters within the agency’s area of expertise.” *Utah Env’tl. Cong. v. Dale Bosworth*, 443 F.3d 732, 739 (10th Cir. 2006).

B. Rocky Flats National Wildlife Refuge Act

Plaintiffs allege that the FWS lacks statutory authority to transfer the transportation corridor because the RFA vested that power exclusively in DOE and because that authority expired when DOE transferred administrative jurisdiction of the Refuge to DOI. Docket No. 117 at 1-2. Plaintiffs further allege that JPPHA’s proposal does not meet the RFA’s requirements and that the FWS’ rejection of Golden’s proposal was arbitrary and capricious. Docket No. 100 at 53-61.

1. Statutory Authority to Transfer the Transportation Corridor

a. Statutory Framework

The RFA has a dual purpose: to create the Refuge and to provide for ongoing cleanup of the site. *Id.* at § 3172(b). The balance between these goals is evident in the

provision that, 30 business days after the EPA certifies to the Secretary of Energy and the Secretary of the Interior that cleanup of the site is complete, the Secretary of Energy “shall transfer administrative jurisdiction over the property that is to comprise the refuge to the Secretary of the Interior.” *Id.* at § 3175(a)(1), (2). The RFA specifies that DOE is to retain jurisdiction over only that property used in the continuing environmental cleanup. *Id.* at § 3175(d).

The RFA provides that, no later than 30 days after transfer of jurisdiction, the Secretary of the Interior must establish a wildlife refuge on the land. *Id.* at § 3177(b). The Secretary of the Interior is then charged with managing the Refuge in accordance with the RFA’s purposes, namely, restoring and preserving native ecosystems; providing habitat for native plants and wildlife; conserving endangered species; and providing opportunities for scientific research, where possible. *Id.* at § 3177(e). The RFA provides that all “right, title, and interest” in Rocky Flats held or acquired after the RFA’s enactment shall be retained by the United States. *Id.* at § 3174(a).

In addition to its two main purposes, the RFA is also intended to ease pressure on regional transportation facilities by allocating a strip of land at the edge of the Refuge for transportation improvements. *Id.* at § 3174(e). This purpose was articulated by one of the bill’s sponsors, then-Representative Mark Udall, speaking on the House floor:

Rocky Flats is located in the midst of a growing area of the Denver metropolitan region. As this area continues to grow, pressure is being put on the existing transportation facilities just outside the borders of the site. In addition, the Denver-metropolitan region has been constructing a beltway around the city. The last segment of this beltway yet to be completed or approved for construction is to be in the northwest section of Denver, the same general areas where Rocky Flats is located. The communities that surround the site have been considering transportation improvements in this

area for a number of years—including the potential completion of the beltway. 146 CONG. REC. E1560 (daily ed. Sep. 21, 2000) (statement of Rep. Udall). Representative Udall further stated that the RFA “should allow for possible availability of some land along Indiana Street” but should not “specifically provide for a more far-reaching availability of Rocky Flats land for a beltway.” *Id.* The RFA implements the goal of improving regional transportation by providing for the transfer of the transportation corridor to a government entity:

On submission of an application meeting each of the conditions specified in paragraph (2), the Secretary,⁴ in consultation with the Secretary of the Interior, shall make available land along the eastern boundary of Rocky Flats for the sole purpose of transportation improvements along Indiana Street.

Rocky Flats Act, § 3174(e)(1). The RFA states that applications may only be accepted from a county, city, or other political subdivision of Colorado, must document that improvements will be carried out so as to minimize their adverse effect on the Refuge, and must show that the proposed improvements are included in the Denver Regional Transportation Plan. *Id.* at § 3174(e)(2). The RFA also requires the Secretary of the Interior to make recommendations about land that could be made available for transportation improvements in the context of developing a comprehensive conservation plan for the Refuge. *Id.* at § 3178(d)(1).

The RFA states that the transfer of the corridor shall be made “in compliance with applicable law.” *Id.* at § 3174(e)(1)(D). It also states that DOI “shall manage the refuge in accordance with applicable law, including . . . the National Wildlife Refuge

⁴ The RFA defines “Secretary” as the Secretary of Energy. *Id.* at § 3173(9).

System Administration Act” (the “Refuge Act”). *Id.* at § 3177(e)(1). The Refuge Act states that the FWS must manage refuge land with an eye to the “restoration, preservation, development and management of wildlife and wildlands habitat . . . and for the management of wildlife and wildlands to obtain the maximum benefits from these resources.” 50 C.F.R. § 25.11 (2012). To that end, it generally prohibits the transfer or disposal of lands within the refuge system. 16 U.S.C. § 668dd(a)(5) (2012). It does, however, permit the government to exchange Refuge land for other interests in real property so long as the “values of the properties so exchanged” are “approximately equal” or “equalized by the payment of cash.” *Id.* at § 668dd(b)(3). The FWS may only enter into an exchange that “provide[s] a benefit to refuge resources managed by the Service.” AR 4807; see 16 U.S.C. § 668dd(4).

Although not explicitly mentioned in the RFA, applicable law also includes the Fish and Wildlife Act of 1956, which created the FWS. 16 U.S.C. § 741-754e (2012). The Act authorizes the Secretary of the Interior to “take such steps as may be required for the development, advancement, management, conservation, and protection of fish and wildlife resources including . . . acquisition by purchase or exchange of land and water, or interests therein.” 16 U.S.C. § 742f(a)(4).

b. Facts Relevant to Transfer Authority

In 2004, the FWS issued its CCP/EIS, intended to “guide management of Refuge operations, habitat restoration and visitor services for the next 15 years.” AR 3062. The CCP/EIS states that the “Refuge Act’s § 3174 prohibits the construction of a public road through the Refuge. However, the DOE can

make available land along the eastern boundary of the Refuge for the sole purpose of transportation improvements along Indiana Street.” AR 3146.

In 2006, EPA, DOE, and CDPHE issued a Corrective Action Report/Record of Decision (“CAD/ROD”) certifying that cleanup of Rocky Flats was complete and that the land was available for unrestricted use. See AR 2452. In 2007, DOE transferred administrative jurisdiction over the land to DOI, thereby creating the Refuge. AR 1874-86. DOI, through the FWS, has been managing the Refuge since that time. *Id.*

As already noted, in April 2008, the City of Arvada, the City and County of Broomfield, and the County of Jefferson sent an initial request to the Secretary of Energy seeking transfer of the transportation corridor. AR 4347-48. DOE and DOI met to discuss the proposal and determine how to proceed. See, e.g., AR 4363. On July 9, 2008, the Director of DOE’s Office of Legacy Management sent these entities a reply which explained that DOE lacked jurisdiction to transfer the corridor:

[The transportation corridor] was transferred from the Department of Energy (DOE) to the U.S. Fish and Wildlife Service (USFWS) on July 12, 2007. The transfer gave total jurisdiction to the USFWS subject to environmental restrictions that were described in the transfer document and the environmental covenants in existence at the time. DOE therefore has no authority or jurisdiction regarding the 300 foot strip of land on the eastern side of the Rocky Flats Wildlife Refuge except for any appropriate environmental restrictions discussed in the aforementioned transfer document. The USFWS is the appropriate federal entity with jurisdiction to work any transfers provided for in the 2001 Rocky Flats Wildlife Refuge Act.

AR 15794. The local government entities redirected their inquiry to the FWS. See AR 15975-976.

The FWS considered the question of transfer authority before responding to the local governments' application. An April 2009 FWS memorandum to the Assistant Secretary of DOI queries "[w]hether or not the Act authorizes the Department of Interior (DOI), as opposed to the Department of Energy (DOE), to sell or transfer the right of way." AR 4586. It goes on to ask "whether or not DOI can transfer the 300-foot strip of land back to DOE, and if so by what authority. The Act contemplated a transfer from DOE, which may have broader authorities to transfer the property to JPPHA for transportation purposes if DOI could return it to DOE." *Id.* It concludes by stating that the FWS met with representatives from the DOI's Solicitor's Office for the Rocky Mountain Region to draft a reply to JPPHA's application. *Id.* The FWS responded to the applicants, explaining that it has authority to transfer the corridor pursuant to both the Refuge Act and the Fish and Wildlife Act. AR 4805-08, 15603; see 16 U.S.C. § 668dd(b)(3); 16 U.S.C. § 742f(a)(4).

In 2011, the FWS issued an Environmental Assessment ("EA") of the proposed land exchange. AR 15587. The EA lists alternatives to the land exchange that the FWS initially considered but eliminated from further analysis, including the option to return management of the transportation corridor to DOE. AR 15613. The EA explains the FWS' reason for rejecting this alternative:

The Rocky Flats Act required the Secretary of Energy to be responsible for disposal of the transportation corridor. The transportation corridor was contemplated in the Corrective Action Decision/Record of Decision for the Rocky Flats Plant Peripheral Operable Unit and Central Operable Unit, and lands were transferred to the Service in 2007 (DOE 2006). This alternative would require that management authority over lands be transferred back to DOE.

Transfer of management authority from the Service to DOE is not in the interest of any party and would result in increased overall costs.

AR 15613. Although DOE disclaimed jurisdiction over the transfer, it did consult with the FWS prior to the acceptance of JPPHA's application, providing comments to the draft EA and explicitly articulating its approval of the proposed land exchange. AR 15555 (FWS email memorializing conference call with DOE regarding draft EA and stating that "DOE will not oppose the EA proposed action, nor the response to comments. . . . Therefore, we believe that there are no DOE concerns that would preclude a FONSI determination."). In December 2011, the FWS approved JPPHA's application for the corridor and the related land exchange. AR 15024.

c. Discussion

Plaintiff Town of Superior argues that the RFA authorizes only DOE to transfer the corridor, and that, while DOE must seek the FWS' advice, it cannot empower the FWS to make the final decision. Docket No. 118 at 4-5. It also argues that the record shows the FWS initially interpreted the statute as permitting only DOE to transfer the corridor. *Id.* at 8-10. Plaintiffs WildEarth Guardians and Rocky Mountain Wild argue that all authority to transfer the corridor expired once the FWS assumed administration of the Refuge. Docket No. 117. They point out that the RFA imposes certain obligations jointly on DOE and DOI, but expressly limits the duty to transfer the corridor to DOE. Docket No. 117 at 2; *compare* Rocky Flats Act, § 3174(c) ("Neither the Secretary nor the Secretary of the Interior shall allow the annexation of land within the refuge by any unit of local government.") *with* § 3174(e)(1)(A) ("the Secretary, in consultation with the Secretary of the Interior, shall make available land"). They further

assert that the expiration of transfer authority is consistent with the goal of preserving Refuge land. Docket No. 117 at 3; Rocky Flats Act, § 3172(b)(1).

Defendants argue that the statute's transfer or "administrative jurisdiction" over the Refuge land to DOI included the power to dispose of the transportation corridor. Docket No. 116 at 2; Rocky Flats Act, § 3175(a)(1). Accordingly, defendants read § 3175(a) as terminating DOE's authority under § 3174(e)(2)(A) once the transfer of jurisdiction was complete. Docket No. 116 at 5. Defendants further assert that the list of exceptions to DOI's administrative jurisdiction is exclusive, confining DOE's authority to sites involved in ongoing environmental cleanup. Docket No. 116 at 4-5; see Rocky Flats Act, § 3176. DOE concurs in this interpretation, as it stated in its July 2008 letter disclaiming authority to sell or exchange the corridor: "[t]he transfer gave total jurisdiction to the USFWS subject to environmental restrictions that were described in the transfer document" AR 15794. In addition, defendants argue that the RFA does not abrogate DOI's powers under the Refuge Act, which authorizes it to enter into land exchanges that benefit refuge property. Docket No. 116 at 2-5; see 16 U.S.C. § 668dd(b)(3).

In construing a statute, courts must condition their reading of each word or phrase "upon reading the whole statutory text, considering the purpose and context of the statute, and consulting any precedents or authorities that inform the analysis." *Dolan v. U.S. Postal Serv.*, 546 U.S. 481, 486 (2006). The courts' purpose in this task is to "give effect to the intent of Congress." *Robbins v. Chronister*, 402 F.3d 1047, 1050 (10th Cir. 2005) (internal citation omitted). To that end, "interpretations of a statute which would produce absurd results are to be avoided if alternative

interpretations consistent with the legislative purpose are available.” *Id.* (citing *Griffin v. Oceanic Contractors, Inc.*, 458 U.S. 564, 575 (1982)).

As stated above, the purpose of the RFA is two-fold: to create a wildlife refuge at Rocky Flats and to provide for ongoing cleanup of the site. Rocky Flats Act, § 3172(b). The legislative history and the inclusion of § 3174 indicates that the RFA has an additional purpose, which is to relieve the “pressure [] being put on the existing transportation facilities just outside the borders of the site.” 146 CONG. REC. E1560 (daily ed. Sep. 21, 2000) (statement of Rep. Udall). The effort to balance these goals is evident in the design of the RFA, which grants DOI administrative jurisdiction over all Refuge land while carving out an exception solely for property involved in environmental cleanup. Compare Rocky Flats Act, § 3175 with § 3176. Accordingly, the RFA ensures that, subsequent to transfer, DOE has no remaining responsibilities on Refuge land, save for those related to cleanup. See *id.* at §§ 3175(d), 3176. Given “the whole statutory text” and “considering the purpose and context of the statute,” Congressional intent would be stymied by a reading that prevented the FWS from exercising jurisdiction over the transportation corridor and that required DOE to take charge of a decision with a much greater impact on Refuge management than on the cleanup process.⁵ See *Dolan*, 546 U.S. at 486; *Robbins v. Chronister*, 402 F.3d at

⁵ Plaintiff Town of Superior argues that the “agencies knew that the Transportation Corridor could only be transferred by DOE.” Docket No. 118 at 8. In addition to the FWS’ statement in the 2004 CCP/EIS that DOE was responsible for transferring the corridor, AR 3260, Town of Superior cites the April 2009 FWS memorandum raising the question of transfer authority. AR 4585-86. These citations are unpersuasive as they evidence only that authority over the corridor is a complex legal issue whose resolution required consideration.

1050.

Furthermore, the reading advanced by plaintiffs WildEarth Guardians and Rocky Mountain Wild is not tenable as it leads to an absurd result. See *Robbins v. Chronister*, 402 F.3d at 1050. Nowhere does the RFA state that transfer authority expires, and reading such a limitation into § 3174 would frustrate Congressional intent to improve regional transportation facilities. See 146 CONG. REC. E1560 (daily ed. Sep. 21, 2000) (Rep. Udall). WildEarth Guardians and Rocky Mountain Wild do not explain why the RFA's purpose is served by ensuring that the conveyance would "occur, if at all, before Rocky Flats became a National Wildlife Refuge." Docket No. 117 at 3 (emphasis in original). Nor do they explain why Congress would expect local governments to invest time and resources in acquiring land not yet certified as safe for use. See Rocky Flats Act § 3175(a).

In sum, the FWS acted in accordance with the RFA in approving the land exchange.⁶

2. Mitigation Measures

Plaintiffs argue that JPPHA's application does not meet the conditions of the RFA because it does not include sufficient "documentation demonstrating that the transportation improvements for which the land is to be made available . . . are carried out so as to minimize adverse effects on the management of Rocky Flats as a wildlife refuge" Rocky Flats Act, § 3174(e)(2)(B)(i); Docket No. 100 at 53-55.

JPPHA's August 11, 2008 application for the corridor cites two sources to

⁶ In light of this conclusion, the Court need not address the FWS' conclusion that it had authority under the Refuge Act to enter into a land exchange. See AR 4805.

document its compliance with the minimization requirement. AR 4386. First, it references the finding in the FWS' 2004 CCP/EIS that "transfer of a corridor up to 300 feet wide would not adversely affect the management of the refuge." *Id.*; AR 3260. Second, it cites CDOT's Northwest Corridor Transportation and Environmental Planning Study. AR 1553. The CDOT study considers a number of possible improvements and recommends a plan that includes a tollway alignment along the eastern boundary of the Refuge because that plan would balance "future transportation needs (2030 horizons) with community and environmental impacts better than the other alternatives considered." AR 1479, 1554.

On April 16, 2009, JPPHA adopted a resolution that lists the mitigation measures contained in the 2004 CCP/EIS, declares that these measures are acceptable to JPPHA, recognizes that these measures will be "required of those designing, constructing, maintaining, and operating" the parkway, resolves that JPPHA is "capable of and willing to implement each of the strategies," and further resolves that JPPHA will negotiate a memorandum of understanding with the FWS to "memorialize" its "commitment to accomplish the desired impact minimization and mitigation." AR 14537 (listing mitigation measures including "best management practices for water quality," "best management practices for noxious weed control," "below-grade small animal crossings and large animal preventative fencing," and "noise-reducing and light-reducing techniques").

On January 26, 2010, JPPHA submitted a proposal to the FWS for direct sale of the corridor, citing the 2004 CCP/EIS and the Board resolution as evidence of its compliance with the mitigation requirement. AR 5105-6. A November 2011 FWS

email states that JPPHA could satisfy the minimization requirement by submitting a letter “explicitly stating their commitment to follow the recommended measures from the transportation study.” AR 14528.

According to Golden’s reading, the RFA’s minimization requirement comprises not only a procedural but also a substantive element, obligating the FWS to “choose the proposal with the fewest adverse impacts to the Refuge.” Docket No. 93 at 46. Golden argues that this reading is supported by the statute as a whole, which instructs the FWS to manage the Refuge for preservation of wildlife and plant communities. *Id.* at 48-49. It argues that JPPHA’s documentation is insufficient because it “provides only general assurances about complying with generic mitigation measures.” *Id.* at 48. It further argues that the FWS’s analysis of the proposed parkway was insufficient to understand its impacts on the Refuge and how they may be minimized. *Id.*

The FWS interprets the phrase “are carried out so as to minimize adverse effects” to mean that an applicant must indicate that it will undertake steps, in the course of constructing transportation improvements, to ensure that the effects of those improvements are minimized with respect to that particular project. In other words, the FWS understands this to be a strictly procedural provision, requiring only that an “applicant submit . . . information on the steps they will take to minimize the effects of their actions” and not a “comparison of how minimal the minimized impacts are among competing applications.” AR 15977.

Under *Chevron v. Natural Resources Defense Council*, 467 U.S. 837, 842-43 (1984), analysis of an agency’s interpretation of a statute begins by determining whether Congress has spoken to the precise question at issue. If Congress has not,

the court must consider whether the agency's construction is permissible. *Id.* A permissible construction is not necessarily the one the court itself would have chosen had it the authority to do so. *Id.* at 843.

In assessing whether to accord an agency *Chevron* deference, courts consider the "degree of the agency's care, its consistency, formality, and relative expertness, and to the persuasiveness of the agency's position." *United States v. Mead Corp.*, 533 U.S. 218, 228 (2001). Decisions made pursuant to notice-and-comment rule-making or adjudication tend to receive substantial deference, although deference may be accorded even when "no such administrative formality was required and none was afforded." *Id.* at 231. On the other end of the spectrum, decisions announced in opinion letters, policy statements, agency manuals, and enforcement guidelines generally do not receive *Chevron* deference. *Christensen v. Harris Cnty.*, 529 U.S. 576, 587 (2000). Where *Chevron* deference is not warranted, courts weigh an agency's decision according to the "thoroughness evident in its consideration, the validity of its reasoning, its consistency with earlier and later pronouncements, and all those factors which give it power to persuade, if lacking power to control." *Skidmore v. Swift & Co.*, 323 U.S. 134, 140 (1944).

The RFA does not use any comparative or superlative language stating that the FWS is bound to select the application that will have the least impact. Instead, the phrase "carried out so as to minimize" indicates that applicants need only document how they will minimize the effects of their project to the extent possible for that particular project. See Rocky Flats Act, § 3174(e)(2)(B)(i). Moreover, Golden does not

explain how applicants are to acquire the information necessary to show that their project will have less of an impact than other proposed projects.

The Court finds that the RFA's mandate to the FWS to document that improvements will be "carried out so as to minimize adverse effects on the management of Rocky Flats as a wildlife refuge" is ambiguous in that it is susceptible to multiple interpretations regarding the meaning of "minimize" and regarding the volume and nature of documentation necessary. *See Chevron*, 467 U.S. at 842-43. The FWS' resolution of this ambiguity is entitled to *Chevron* deference because the FWS is charged with implementing the RFA, the decision to approve JPPHA's application implicated the FWS' Refuge-management expertise, and the FWS engaged in notice-and-comment procedures before approving the land exchange. *See Mead*, 533 U.S. at 228.

Granting the FWS the appropriate deference, the Court finds that its interpretation of the RFA in regard to the phrase "carried out so as to minimize" is a permissible one. JPPHA's documentation complied with the FWS' interpretation of the requirement. By recognizing that construction of the parkway will require minimization measures, and resolving to work with the FWS to develop and implement those measures already identified in the CCP/EIS, JPPHA demonstrated that it will carry out construction of the proposed parkway so as to minimize the effects of that particular project on the Refuge. *See AR 14537*. The Court affirms the FWS' determination that the statute requires nothing more.

3. Golden's Application

Golden argues that the FWS' denial of its application was arbitrary and capricious in part because the proposed bikeway was included in the "regional transportation plan of the metropolitan planning organization designated for the Denver metropolitan area" under the meaning of the RFA.⁷ Rocky Flats Act, § 3174(e)(2)(B)(ii); Docket No. 93 at 50-51. Defendants counter that Golden's proposal did not meet the RFA's requirements because it was not included in the fiscally constrained Regional Transportation Plan. Docket No. 95 at 41-43.

The RFA states that applications for the transportation corridor are only eligible if they "include[] documentation demonstrating that the transportation improvements for which the land is to be made available. . . are included in the regional transportation plan of the metropolitan planning organization designated for the Denver metropolitan area under section 5303 of title 49." Rocky Flats Act, § 3174(e)(2)(B)(ii).

Metropolitan transportation planning is intended to assist localities develop public transportation systems that will foster "desirable urban development" and help meet the transportation needs of the elderly, people with disabilities, and low-income individuals, while minimizing fuel consumption and air pollution. 49 U.S.C. § 5301(f); 23 U.S.C. § 134(a)(1). Accordingly, metropolitan planning organizations must periodically issue long-range regional transportation plans. 49 U.S.C. § 5303(i)(2). A

⁷ Golden asserts that the FWS' denial was arbitrary and capricious on other grounds, as well; however, as the Court finds that exclusion from the Regional Transportation Plan was a sufficient reason for the FWS to reject Golden's application, there is no need to consider plaintiffs' additional arguments. See Docket No. 93 at 50-53.

regional transportation plan must contain a financial plan that “demonstrates how the adopted transportation plan can be implemented, indicates resources from public and private sources that are reasonably expected to be made available to carry out the plan, and recommends any additional financing strategies for needed projects and programs.” *Id.* at § 5303(i)(2)(C). The “financial plan” may contain “for illustrative purposes, additional projects that would be included in the adopted transportation plan if reasonable additional resources beyond those identified in the financial plan were available.” *Id.* However, transportation plans must be “fiscally constrained” in order to comply with the Clean Air Act. 40 C.F.R. § 93.108. A fiscally constrained plan is one that “includes sufficient financial information for demonstrating that projects” in the plan can be “implemented using committed, available, or reasonably available revenue sources.” 23 C.F.R. § 450.104. In addition, transportation plans “shall” include “pedestrian walkway and bicycle transportation facilities.” 23 C.F.R. § 450.322.

On September 2, 2008, Golden sent a letter to the FWS arguing that JPPHA was ineligible for the transportation corridor because the proposed parkway, while included in the 2035 Metro Vision Regional Roadway System issued by the Denver Regional Council of Governments (“DRCOG”), was not listed in the fiscally constrained 2035 Regional Transportation Plan. AR 4436. Golden argued that the Metro Vision plan was “simply a depiction of DRCOG’s unconstrained transportation vision and goals; *it is not the fiscally constrained regional transportation plan required by . . . 49 U.S.C. § 5303.*” AR 4436 (emphasis in original). On June 8, 2009, Golden sent a similar letter, arguing that it was unlikely that the proposed parkway would be eligible for the fiscally constrained Regional Transportation Plan based on studies showing

that the parkway would not generate sufficient revenue to pay its costs, especially in the current economy. AR 4800. Golden further argued that “[a]lthough DRCOG has developed its unconstrained transportation vision and goals as locally-provided additions to the federal process in its ‘Metro Vision Plan,’ references to transportation plans under federal law only mean fiscally constrained plans.” AR 4800.

In February 2011, DRCOG released the 2035 Metro Vision Regional Transportation Plan, which includes as Chapter 5 the Fiscally Constrained Regional Transportation Plan. AR 23251-256. The Metro Vision plan explains that it is “unconstrained by financial limitations” but contains a “federally required component” that “defines the specific transportation elements and services that can be provided over the next 25 years based on reasonably expected revenues.” AR 23259. It further explains that federal funds are available but can only be allocated according to a “regional plan that reflects expected revenues.” AR 23259. It concludes that the Metro Vision plan includes the fiscally constrained Regional Transportation Plan for “federal funding purposes.” AR 23259-260.

The Metro Vision plan identifies “regional and community” bicycle corridors “as part of a system” intended to ensure “connections among various parts of the region.” AR 23327. It explains that the “precise location of many corridor facilities is not known at this time” but that any new facilities designated according to the plan must be “within 1,000 feet of the mapped route.” AR 23327. It contains a map depicting the “2035 Regional Bicycle Corridor System Vision.” AR 23329. On the map, the portion of Indiana Street adjacent to Rocky Flats is labeled as a “community corridor.” *Id.*

The February 2011 fiscally constrained Regional Transportation Plan calculates

that it will cost \$900 million to construct the new bicycle and pedestrian facilities outlined in the Metro Vision plan but identifies only \$590 million in available revenues. AR 23377. It does not identify which bicycle and pedestrian routes will be built and which will not. *Id.*

On December 14, 2011, the FWS sent a letter to Golden explaining that the proposed bikeway does not satisfy the RFA in part because it is not included in the fiscally constrained Regional Transportation Plan. AR 16292-294; see also AR 15597 (EA explaining rejection of Golden's application on the same grounds).

The Court finds Golden's initial arguments persuasive. Given that the Clean Air Act requires regional transportation plans to be fiscally constrained, it would be illogical to interpret the term "regional transportation plan" in a federal statute to encompass a fiscally unconstrained plan. See 40 C.F.R. § 93.108 ("Transportation plans . . . must be fiscally constrained . . . in order to be found in conformity."). This interpretation is consistent with the RFA's goal of easing existing pressure on transportation facilities, which would be served by conditioning the transfer of the corridor on a showing that fiscal constraints will not preclude the proposed improvements.

However, this interpretation does not mean that the fiscally constrained Regional Transportation Plan is invalid because it does not identify specific bicycle or pedestrian projects. See Docket No. 100 at 60-61. The fiscally constrained Regional Transportation Plan meets the federal requirements that it "include . . . bicycle transportation facilities" and that it give "due consideration" to bicyclists by allocating \$590 million to "New Bicycle/Pedestrian Facilities." 49 U.S.C. § 5303(c); 23 U.S.C. § 217(g)(2).

The FWS' reading of the phrase "regional transportation plan" to mean the federally required fiscally constrained Regional Transportation Plan is permissible, and thus it was not arbitrary and capricious to reject Golden's application on the ground that its application was not included in the fiscally constrained plan.

C. The National Wildlife Refuge System Administration Act

Plaintiffs argue that the FWS violated the Refuge Act by failing to issue a compatibility determination. Docket No. 92 at 37-40; Docket No. 100 at 61-62; 16 U.S.C. § 668dd(d); 50 C.F.R. § 26.41. Defendants contend that such an analysis is not required because the RFA supersedes the Refuge Act's compatibility determination requirement. Docket No. 95 at 117.

The Refuge Act states that the Secretary of the Interior "shall not initiate or permit a new use of a refuge or expand, renew, or extend an existing use of a refuge, unless the Secretary has determined that the use is a compatible use." 16 U.S.C. § 668dd(d)(3)(A)(i). A use is "compatible" if it will not "materially interfere with or detract from the fulfillment of the mission of the System or the purposes of the refuge." 16 U.S.C. § 668ee(1). The statute lists hunting, fishing, public recreation, public access, accommodation, and easements for utilities or transportation as examples of compatible uses. 16 U.S.C. § 668dd(d)(1). The statutory examples "encompass a common ingredient," namely, they are all "meant to be performed by third parties or the public." *Fund for Animals v. Clark*, 27 F. Supp. 2d 8, 11 (D.D.C. 1998).

A compatibility determination must be in writing and its conclusion must be based on the Secretary's "sound professional judgment." 50 C.F.R. § 25.12; see *Ctr.*

for Food Safety v. Salazar, --- F. Supp. 2d ----, 2012 WL 4857793, at *19 (D.D.C. Oct. 15, 2012). It must address a number of issues, including the nature and extent of the new use, the reason for proposing a new use, the expected impact of the new use on the individual refuge and the refuge system as a whole, the costs of administering the new use, and stipulations required to ensure compatibility. 50 C.F.R. § 26.41(a). A compatibility determination is not required for flights over a refuge or for activities conducted by an agency other than the FWS that has primary jurisdiction over refuge land. 16 U.S.C. § 668dd(d)(4)(A)-(B). In addition, the FWS' internal guidance states that a compatibility determination is not required where "legal mandates supersede those requiring compatibility." See National Wildlife Refuge System Uses Compatibility, 603 FW 2.10(B)(1) (Nov. 17, 2000), *available at* <http://www.fws.gov/policy/603fw2.html>. The FWS did not issue a compatibility determination for the land exchange. The EA explains:

The Service's Compatible Uses Policy (USFWS 2000b), and the National Wildlife Refuge System Improvement Act set forth general rules and provide guidelines for determining compatibility of existing and proposed uses of the Refuge. This policy does not apply to circumstances where other legal mandates supersede those requiring compatibility.

AR 15737 (Appendix D: Process for Evaluation of Competing Applications).

An agency interpreting its own statute receives "substantial deference" and its interpretation is granted "controlling weight" unless "plainly erroneous or inconsistent with the regulation." *United States v. Mollner*, 643 F.3d 713, 718 (10th Cir. 2011). Town of Superior argues that the RFA does not "supersede" the Refuge Act because it explicitly states that the corridor must be transferred "in compliance with applicable law." Docket No. 92 at 38; see Rocky Flats Act, § 3174(e)(1)(D). It further argues that

a compatibility determination would have compelled the FWS to acknowledge that it lacks the funds to properly administer an expanded Refuge, as evidenced by a 2011 DOI report noting that the Refuge has not yet opened to the public and that invasive weeds are threatening its biological diversity. *Id.* at 38-40; AR 20805.

Plaintiffs do not explicitly identify the alleged “use” that the FWS is initiating or expanding, but imply that a compatibility determination was required for the acquisition of land. See Docket No. 92 at 40 (“There is no rationale that would support increasing the size of the Refuge by 15% in the face of these realities under the Compatible Use requirements. USFWS’ decision to acquire Section 16 is not supported by the administrative record, is contrary to the agency’s compatible uses policy, and is arbitrary and capricious.”); Docket No. 100 at 61-62; *see also* 16 U.S.C.

§ 668dd(d)(3)(A)(i). Plaintiffs do not allege that FWS is proposing to allow new uses on Section 16 and, in fact, state that the FWS has not permitted any third-party uses, criticizing the failure to open the Refuge to the public. See Docket No. 92 at 39 (“Contrary to the purposes for the Refuge that were outlined in the CCP/EIS, the Refuge has never opened to the public.”); Docket No. 100 at 61-62.

The plain language of the Refuge Act supports the conclusion that a compatibility determination is not required for the acquisition of land. First, the list of example uses does not include the acquisition or sale of refuge land, but instead references only activities carried out by third parties on existing refuge land, such as hunting, fishing, or placing lines for utilities. See 16 U.S.C. § 668dd(d)(1)(A)-(B). Second, the Refuge Act’s provision authorizing the FWS to enter into land exchanges

is separate from the provision requiring a compatibility determination. *Compare* 16 U.S.C. § 668dd(b)(3) *with* § 668dd(d). Moreover, § 668dd(b)(3) does not impose any requirements on the Secretary's decision to exchange land, other than the requirement that the "values of the properties so exchanged either shall be approximately equal, or if they are not approximately equal the values shall be equalized by the payment of cash to the grantor or to the Secretary." 16 U.S.C. § 668dd(b)(3). Congress is presumed to know how to condition an agency's exercise of authority on the completion of an analysis and did not do so in this instance.

Plaintiff Town of Superior alleges that a compatibility determination is required "when proposing a significant change to existing operations (including expansion of existing uses)." Docket No. 92 at 38. Its reliance on the FWS' regulations to support this proposition is unfounded. The FWS regulations, 50 C.F.R. § 26.41, echo the statutory language and do not impose the additional requirement of completing a determination for a major "change to existing operations." See 50 C.F.R. § 26.41 ("The Refuge Manager will not initiate or permit a new use of a national wildlife refuge or expand, renew, or extend an existing use of a national wildlife refuge, unless the Refuge Manager has determined that the use is a compatible use.").

Plaintiffs do not cite any cases challenging a land exchange on the grounds that the FWS failed to complete a compatibility determination. Instead, the decision to enter into a land exchange is committed to the FWS' discretion. See *Sierra Club v. Hickel*, 467 F.2d 1048, 1050-51 (6th Cir. 1972) (holding that, because "the Secretary [of the Interior] had discretion [under the Refuge Act and the Fish and Wildlife Act] to determine whether he should enter into the agreement for the exchange of the lands,

his action in so doing is not reviewable by the courts.”). In addition, the District Court for the District of Columbia has recognized that the term “use” does not encompass the FWS’ own actions on refuge land, but instead refers only to actions taken by third parties. *Fund for Animals*, 27 F. Supp. 2d at 11 (holding that the FWS did not need to conduct a compatibility determination for its elk feeding program because it would be carried out by “persons authorized to manage” the refuge).

Since the land exchange does not fall within the meaning of “use” under the Refuge Act, the FWS was not required to conduct a compatibility determination. _

D. National Environmental Policy Act

1. Statutory Framework

NEPA declares the federal government’s policy to “use all practicable means and measures, including financial and technical assistance . . . to create and maintain conditions under which man and nature can exist in productive harmony.” 42 U.S.C. § 4331(a). To that end, NEPA imposes a requirement on federal entities to take a “hard look” at any proposed action to determine what effect such action will have on the human environment. *Robertson v. Methow Valley Citizens Council*, 490 U.S. 332, 350 (1989).

If a proposed federal action will not have a “significant” environmental impact, an agency may satisfy NEPA by preparing an environmental assessment (“EA”), which is a “concise public document” that provides “sufficient evidence and analysis” for the agency to determine whether it needs to prepare either a more in-depth environmental impact statement (“EIS”) or, instead, can issue a finding that the action in question will

have no significant impact (“FONSI”).⁸ 40 C.F.R. § 1508.9(a). An EA need only include “brief discussions” of the need for the proposal, alternatives, and environmental impacts of both the proposed action and its alternatives. *Id.* at § 1508.9(b) (internal citations omitted).

However, a full EIS must be prepared before an agency may take a “major Federal action[] significantly affecting the quality of the human environment.” 42 U.S.C. § 4332(C). An EIS is an “action-forcing device” with two primary purposes: (1) to ensure that the decisionmaker “will have available, and will carefully consider, detailed information concerning significant environmental impacts,” and (2) to make information available to the public, which “may also play a role in both the decisionmaking process and the implementation of that decision.” *Robertson*, 490 U.S. at 349. An EIS must address the environmental impact of the proposed action; adverse effects that cannot be avoided; mitigation measures; alternatives to the proposed action, including a no-action alternative; direct, indirect, and cumulative impacts of the proposed action; and any “irreversible and irretrievable commitments of resources” entailed in implementing the proposed action. 42 U.S.C. § 4332; 40 C.F.R. § 1508.25.

Agencies must begin the NEPA evaluation process as early as possible to ensure incorporation of environmental values into agency action and to avoid downstream delays. 40 C.F.R. § 1501.2. In addition, an EIS should be prepared as

⁸ A FONSI is a document “briefly presenting the reasons why an action . . . will not have a significant effect on the human environment and for which an environmental impact statement therefore will not be prepared.” 40 C.F.R. § 1508.13.

soon as possible following an agency's receipt of a proposal so that the EIS serves the decisionmaking process, instead of rationalizing it after the fact. 40 C.F.R. § 1502.5.

2. Alleged NEPA Violations

Plaintiffs allege that the FWS violated NEPA by erroneously concluding that its proposed action will have no significant environmental impact and by approving JPPHA's application and entering into the land exchange without preparing an EIS. Docket No. 100 at 13-21. Defendants assert that the FWS' analysis, embodied in the 2004 CCP/EIS and the 2011 EA, was sufficient under NEPA to support the conclusion that the land exchange will have no significant impact and thus that an EIS was not required. Docket No. 95 at 46.

a. Facts Relevant to the Alleged NEPA Violations

As stated earlier, the FWS issued a CCP/EIS in 2004, pursuant to the RFA before proposals to purchase the transportation corridor had been submitted. See Rocky Flats Act, § 3178. The CCP/EIS was intended to guide management of the Refuge for the next fifteen years. AR 3066. It assesses four different management alternatives: (1) no development of public facilities or education programs (which the FWS selected as the no action alternative); (2) wildlife conservation in conjunction with development of limited facilities for public use (which the FWS selected as the preferred alternative); (3) ecological restoration to pre-settlement conditions; and (4) development of broad and varied opportunities for public use.⁹ AR 3066-67. The

⁹ NEPA requires that an EIS "present the environmental impacts of the proposal and the alternatives," including the "alternative of no action," and that the agency identify its "preferred alternative." 40 C.F.R. §§ 1502.14(d)-(e). The FWS' definition of a no action alternative in this case is discussed below in part II.D.2.d.

CCP/EIS acknowledges the likelihood that there will be transportation improvements near the Refuge, especially in light of the FWS' statutory obligation to identify land along Indiana Street to be made available for sale. AR 3260; see Rocky Flats Act, § 3174(e). With respect to such improvements, the CCP/EIS analyzes the "potential indirect impacts to the Refuge, as well as recommendations that could minimize or mitigate the effects of transportation improvements," and specifically addresses water quality, noxious weeds, wildlife corridors, noise and aesthetics, and public use facilities. AR 3260-62.

The CCP/EIS does not, however, contain a "detailed analysis of any specific type of transportation improvement along Indiana Street, such as construction of a four-lane divided highway," explaining that such an analysis is outside the scope of the document. AR 3261. It concludes that "[b]ased on this analysis, and the need for future coordination and consultation associated with any transportation improvement along Indiana Street, the Service finds that transfer of a corridor up to 300 feet wide would not adversely affect the management of the Refuge." AR 3260.

In July 2009, JPPHA submitted an application to DRCOG requesting inclusion of the proposed parkway in the 2035 Regional Transportation Plan, a prerequisite for purchasing the transportation corridor. AR 24672; Rocky Flats Act, § 3174(e)(2)(B)(ii). This application contains the most recent version of JPPHA's proposal, including traffic projections, AR 24679, 24728-30, 24782-86, and information regarding the possible route and location of new interchanges.¹⁰ AR 24746, 24758-60, 24744. The

¹⁰ JPPHA's application describes the proposed parkway as follows: "Jefferson Parkway crosses to the west side of Indiana Street near Walnut Creek. Ramps will be

application states that the project will require private money, but as of 2009, no private funding had been secured. AR 23666. (“The JPPHA expects to enter into an agreement with a private entity which will develop, finance, design, build, operate, and maintain the project for a predetermined time period allowing a fair return prior to handing the asset back to the JPPHA.”).

After DRCOG added the Jefferson Parkway to the Regional Transportation Plan, JPPHA formally applied to purchase the transportation corridor from the FWS. AR 5105-17. The application contains a two-page letter stating that JPPHA meets the requirements of the Rocky Flats Act; JPPHA’s Certificate of Organization; excerpts from the CCP/EIS stating that the transfer of the corridor will not significantly impact the Refuge; JPPHA Board resolutions concerning the project; a map of the proposed road from the RTP; and a Denver Post newspaper article about the proposed parkway. AR 5105-17. The JPPHA Board resolutions list mitigation strategies identified in the CCP/EIS and state that they are “acceptable to the Authority and will be required of those designing, constructing, maintaining and operating the Jefferson Parkway.” AR 5114. JPPHA’s application to the FWS does not contain the details regarding the parkway’s scope, funding, impacts, and design that JPPHA included in its application to DRCOG.

In 2011, having received applications from both Golden and JPPHA, the FWS

designed for the northbound exit and southbound entrance movements from Jefferson Parkway to Indiana Street in this area. Local traffic on Indiana Street will continue to operate independent of the tollway but at a slower speed due to traffic calming. The Jefferson Parkway alignment then parallels Indiana Street, potentially to the west along the eastern boundary of the Rocky Flats Wildlife Refuge.” AR 24744.

issued an EA to address three main questions: (1) whether the FWS should expand the Refuge boundary; (2) whether the FWS should exchange the transportation corridor for land and mineral rights either adjacent to the Refuge or located elsewhere in Colorado; and, if yes to both questions, (3) whether exchanging the transportation corridor for parts of Section 16 and mineral rights on DOE-retained land would have a significant environmental impact. AR 15599. To answer these questions, the EA considers four alternatives: (1) completing a direct sale of the transportation corridor without changing the Refuge boundaries (which the FWS selected as the no action alternative); (2) exchanging the transportation corridor for land adjacent to the Refuge and mineral rights (which the FWS selected as the preferred alternative); (3) exchanging the corridor for land elsewhere in Colorado; and (4) exchanging the transportation corridor for land both adjacent to the Refuge and elsewhere in Colorado. AR 15605-613. The EA briefly discusses several alternatives that the FWS had considered but eliminated, namely, returning management authority over the corridor to DOE; retaining the corridor; disallowing transportation improvements on Indiana Street; expanding the boundary of the Refuge and selling the corridor directly; and retaining a limited interest in the transportation corridor. AR 15613-615. The EA explains that the FWS rejected the option of retaining the corridor because doing so would be “contrary to congressional intent.” AR at 15613.

Referring to the 2004 CCP/EIS, the EA states that the FWS has already conducted a “full NEPA review, which culminated in an EIS” that includes “an analysis of the impacts from potential transportation improvements along Indiana Street.” AR at 15601. The EA further explains that, based upon the 2004 analysis, the FWS has

concluded that a “transfer up to the statutory 300-foot width would not adversely affect the management of the refuge, and that the analysis satisfied its NEPA requirement relating to the mandated land disposal.” AR at 15601-602. The EA relies on the CCP/EIS in concluding that the proposed land exchange will not significantly impact the Refuge. See, e.g., AR 15646 (stating that the CCP/EIS determined that highway runoff may affect aquatic vegetation but would not significantly impact Refuge management); AR 15647 (the CCP/EIS “estimated that loss of the entire 300-foot transportation corridor would remove 8.5 acres of Preble’s meadow jumping mouse habitat”); AR 15648 (“CCP/EIS identified several methods of mitigating these disturbances for both construction (e.g., light positioning) and traffic (e.g., vegetation sound barriers).”). The EA states that, although improvements to the corridor are foreseeable, the “form and scope” of such improvements are not. AR 15668. The EA compensates for this uncertainty by basing its analysis of the cumulative impacts on the “worst-case scenario of construction of a highway for motorized vehicles accompanied by a bicycle and pedestrian path along the same route.” AR 15668.

On December 2, 2011, the FWS issued a FONSI stating that the land exchange was selected because it

best meets the Service’s mission goal to sustain fish and wildlife populations and to conserve a network of lands that provide their habitats, while meeting congressional intent to conserve open space along Colorado’s Front Range, and it most directly offsets any negative effects of the loss of the transportation corridor on the Refuge.

AR 15024. The FONSI briefly lists nine factors in support of its finding¹¹ and concludes

¹¹ The FONSI lists the following factors: (1) the Land Exchange will provide for the permanent protection of 617 acres in section 16; (2) it will not jeopardize any

that “expanding Rocky Flats NWR and conducting the proposed land exchange is not a major federal action that would significantly affect the quality of the human environment within the meaning of Section 102(2)(C) of NEPA.” AR 15027.

b. Tiering the EA to the CCP/EIS

The FWS asserts that it met NEPA’s requirements by conducting a two-part analysis. First, it argues that it issued a broad, programmatic CCP/EIS in 2004 that considered the impact of transferring the transportation corridor and found that the transfer would not significantly impact the Refuge. Docket No. 95 at 46. Upon receiving two proposals for the corridor, the FWS issued its EA in 2011, containing an analysis focused specifically on the impacts of several proposed transactions. AR 15596-597. The FWS argues that the narrower EA is “tiered” to the broader CCP/EIS and that together these two documents constitute sufficient NEPA review. Docket No. 95 at 46-8.

Under NEPA, “tiering” refers to the “coverage of general matters in broader environmental impact statements” and the subsequent preparation of narrower statements that “incorporat[e] by reference the general discussions and concentrat[e] solely on the issues specific to the statement subsequently prepared.” 40 C.F.R. § 1508.28. Agencies are “encouraged to tier their environmental impact statements to eliminate repetitive discussions of the same issues and to focus on the actual issues

threatened or endangered species; (3) it poses only minimal risks to public health and safety; (4) it will not significantly affect any unique features of the land; (5) it will not establish precedent for future action with significant effects; (6) its effects are not highly controversial; (7) it will not affect sites listed in the National Register of Historic Places or impact cultural resources; (8) it has no significant cumulative effects; (9) it complies with federal, state, and local law. AR 15026-27.

ripe for decision at each level of environmental review.” 40 C.F.R. § 1502.20. Tiering is appropriate when it “helps the lead agency to focus on the issues which are ripe for decision and exclude from consideration issues already decided or not yet ripe,” 40 C.F.R. § 1508.28, and is appropriate for different stages of multi-stage projects. 40 C.F.R. § 1502.20. For example, an agency may prepare a “programmatic” analysis to “assimilate[] broad issues,” followed by a “site-specific” analysis when the program “reaches the second tier, or implementation stage of its development.” *Nat’l Wildlife Fed’n v. Appalachian Reg’l Comm’n*, 677 F.2d 883, 888 (D.C. Cir. 1981) (internal citation omitted). However, “[p]roposals or parts of proposals which are related to each other closely enough to be, in effect, a single course of action shall be evaluated in a single impact statement.” 40 C.F.R. § 1502.4(a). In addition, an agency may not “divid[e] a project into multiple ‘actions,’ each of which individually has an insignificant environmental impact, but which collectively have a substantial impact.” *Thomas v. Peterson*, 753 F.2d 754, 758 (9th Cir. 1985) (United States Forest Service could not separate EIS for proposed logging road from EIS for timber sales that road was designed to facilitate).

In *Klamath-Siskiyou Wildlands Center v. Bureau of Land Management*, 387 F.3d 989, 997 (9th Cir. 2004), the court held that tiering to a previous EIS would not cure deficiencies in four separate EAs that the Bureau of Land Management had prepared for four separate timber sales because none of the documents in question addressed the cumulative effects of the four sales. In contrast, the court in *San Juan Citizens Alliance v. Stiles*, 654 F.3d 1038, 1053-55 (10th Cir. 2011), held that the FWS

and BLM's EIS approving the construction of numerous gas wells in the San Juan National Forest complied with NEPA, even though it did not contain detailed information about site-specific mitigation measures. The EIS stated that further review would take place upon the receipt of specific applications. *Id.* at 1055. The court held that it was appropriate to delay more detailed analysis because of the "uncertainty regarding the siting of wells and ancillary facilities." *Id.*

The FWS' tiering of the EA to the CCP/EIS in this instance accords with the requirements of NEPA. As in *San Juan Citizens Alliance*, the initial CCP/EIS was issued before the FWS received applications for the corridor and thus in the absence of concrete information that could support a detailed study. See 654 F.3d at 1053-55. The CCP/EIS was accordingly keyed to broad goals, namely, "guid[ing] management of Refuge operations, habitat restoration and visitor services for the next 15 years." AR 3062, 3064; see 654 F.3d at 1053-55. As part of its wide-ranging inquiry, the CCP/EIS considered the impact of nearby development on the Refuge and found that the mandated transfer of a 300-foot-wide transportation corridor would not have a significant environmental impact. AR 3260. In keeping with NEPA's goals, the FWS did not allocate resources to duplicating this analysis in its EA and instead focused on the details of the submitted proposals. Unlike the defendants in *Klamath*, the FWS considered the indirect and cumulative impacts of likely transportation improvements in both the CCP/EIS and the EA.¹² AR 3262-63, 15660-671. In addition, there is no evidence that the FWS improperly segmented its analysis in order to obscure

¹² The FWS' analysis of indirect and cumulative impacts is addressed below in part II.C.2.e of this Order.

substantial effects of the land exchange. See *Thomas v. Peterson*, 753 F.2d at 758.

Plaintiff Golden argues that reliance on the CCP/EIS was unwarranted because it contained out-of-date information. Docket No. 93 at 27. However, the EA sufficiently considers the relevant changed circumstances, including JPPHA's inclusion in the Regional Transportation Plan and updated application to the FWS, AR 15597; new zoning regulations, AR 15662 ("four other areas have been included in development plans proposed by others, including Candelas, an approximately 1,451-acre property to the south of the refuge"); and identification of Preble's mouse critical habitat, AR 15630 (approximately 1,108 acres on 12 miles of Rock, Walnut, and Woman creeks are designated as critical habitat (USFWS 2010)).

c. Reliance on the November 2011 BiOp

Plaintiffs WildEarth Guardians and Rocky Mountain Flats argue that the EA's analysis of impacts on the Preble's mouse is inadequate because it relies on the November 2011 BiOp, which was completed after the public release of the draft EA. Docket No. 94 at 28. They argue that the BiOp was not subject to the NEPA process and thus cannot serve as the basis for a NEPA review. *Id.* They also argue that the FWS conceded the first BiOp was inadequate when it issued a second BiOp in February 2012. *Id.*

Although NEPA requires agencies to request comments from the public when preparing an EIS, 40 C.F.R. § 1503.1(4), it only requires agencies to involve the public in its preparation of an EA "to the extent practicable." 40 C.F.R. § 1501.4(b); see *also Greater Yellowstone Coalition v. Flowers*, 359 F.3d 1257, 1279 (10th Cir. 2004)

(“NEPA’s public involvement requirements are not as well defined when an agency prepares only an EA and not an EIS.”). Furthermore, an “action agency may consider the analysis contained in the biological opinion . . . in reaching its decision” so long as it does not “completely ignore an issue in its NEPA documents.” *Forest Serv. Employees for Envtl. Ethics v. U.S. Forest Serv.*, 726 F. Supp. 2d 1195, 1213 (D. Mont. 2010).

Here, the EA addresses the likely impacts of the land exchange on the Preble’s mouse, noting the amount of critical habitat that would be lost, assessing the quality of that habitat in relation to habitat elsewhere in the Refuge, noting that CDOT recommended including culverts in the highway design to facilitate passage, and pointing out that construction of any transportation improvements must comply with the ESA. AR 15647. The EA does not “completely ignore” the issue of the Preble’s mouse, but rather “consider[s] the analysis contained in the biological opinion.” See *Forest Serv. Employees*, 726 F. Supp. 2d at 1213. It complied with the statutory mandate to involve the public to the extent practicable. See 40 C.F.R. § 1501.4(b). Finally, the issuance of a subsequent BiOp did not obviate the analysis contained in the first BiOp as the two documents reached substantially the same conclusion that the land exchange is not likely to jeopardize the Preble’s mouse or its critical habitat. AR 14494-515, 17974-977.

d. No Action Alternative

Plaintiffs argue that the FWS violated NEPA by failing to include in the EA a true “no action” alternative, namely, retaining the transportation corridor. Docket No. 100 at

28-29. Plaintiff Town of Superior argues that the FWS structured its analysis so as to make the outcome of the EA inevitable.¹³ Docket No. 92 at 24. Defendants assert that the FWS considered retaining the land in the CCP/EIS and thus did not need to reconsider this alternative in the EA, especially since doing so would be contrary to congressional intent. AR 3260-61, 15613.

Under NEPA, an EIS must include a “no action” alternative as a benchmark for comparing the impacts of the proposed action to those of maintaining the status quo. 40 C.F.R. § 1502.14(d); *Custer Cnty. Action Ass’n v. Garvey*, 256 F.3d 1024, 1040 (10th Cir. 2001). An EIS must also include “reasonable alternatives not within the jurisdiction of the lead agency.” 40 C.F.R. § 1502.14(c). Guidance from the Council on Environmental Quality (“CEQ”) explains that a “potential conflict with local or federal law does not necessarily render an alternative unreasonable, although such conflicts must be considered.”¹⁴ Forty Most Asked Questions Concerning CEQ’s Nat’l Envtl.

¹³ Town of Superior also argues that the FWS impermissibly “committed to the issuance of a decision allowing the land transfer even before the LPP/EA was performed.” Docket No. 92 at 24-25. It cites internal emails setting a date for issuing a Record of Decision. See AR 6992 (“The U.S. Fish and Wildlife Service has committed to a schedule to complete this NEPA analysis and sign a Record of Decision (ROD) by December 1, 2011.”); AR 7952 (“I was told to get the EA done by December 1st”). It also cites a November 29, 2011 timeline listing December 2 as the date for signing a FONSI. AR 14916. Evidence that the FWS set and attempted to adhere to a schedule does not demonstrate that it “irreversibly and irretrievably” committed itself to a particular outcome before completing its analysis. See *Wyo. v. U.S. Dep’t of Agriculture*, 661 F.3d 1209, 1264, 1265 (10th Cir. 2011) (evidence that the Forest Service set an “expedite schedule” for itself and internal comments expressing concern that agency appeared biased did not meet “stringent standard applicable to claims of predetermination under NEPA.”).

¹⁴ The Tenth Circuit treats this as “persuasive authority offering interpretative guidance” with respect to the meaning of NEPA and its implementing regulations. *Wyo.*, 661 F.3d at 1260 n.36.

Policy Act Regulations, 46 Fed. Reg. 18,026, 18,027 (1981). It also states that agencies must analyze a no action alternative “even if the agency is under a court order or legislative command to act.” *Id.*

Courts apply a “rule of reason” in assessing both the agency’s choice of alternatives and the extent to which the agency considers each alternative. *Custer Cnty. Action Ass’n*, 256 F.3d at 1040. Accordingly, NEPA does not require agencies to “analyze the environmental consequences of alternatives it has in good faith rejected as too remote, speculative, or . . . impractical or ineffective.” *All Indian Pueblo Council v. United States*, 975 F.2d 1437, 1444 (10th Cir. 1992). The consideration of alternatives “does not take place in a vacuum,” meaning that “alternatives that are not legally permissible” might not “meet the purpose and need’s criteria for detailed consideration in the EA.” *Wyo. Snowmobile Ass’n v. U.S. Fish & Wildlife Serv.*, 741 F. Supp. 2d 1245, 1254 (D. Wyo. 2010). An EIS is sufficient so long as it includes “information sufficient to permit a reasoned choice of alternatives as far as environmental aspects are concerned.” *Colo. Envtl. Coal. v. Dombeck*, 185 F.3d 1162, 1174 (10th Cir. 1999).

In contrast to the detail required in an EIS, an EA need only contain “brief discussions” of the “alternatives to the proposed action.” *Compare* 40 C.F.R. § 1508.9(b) *with* 42 U.S.C. § 4332(C). “When an agency has concluded through an Environmental Assessment that a proposed project will have a minimal environmental effect, the range of alternatives it must consider to satisfy NEPA is diminished.” *Cent. S.D. Co-op Grazing Dist. v. Sec’y of U.S. Dep’t of Agric.*, 266 F.3d 889, 897 (8th Cir.

2001). NEPA requires only that an EA “study, develop, and describe appropriate alternatives to recommended courses of action in any proposal which involves unresolved conflicts concerning alternative uses of available resources.” 42 U.S.C. § 4332(E).

Proving that an agency predetermined the outcome of its analysis is a high bar: courts may issue a finding of predetermination “only when an agency *irreversibly and irretrievably* commits itself to a plan of action” that depends on a particular result before completing its analysis. *Forest Guardians*, 611 F.3d at 713 (emphasis in original) (emails showing that agency had a preferred outcome were not sufficient to show predetermination).

In *Wyoming Lodging and Restaurant Association v. United States Department of Interior*, 398 F. Supp. 2d 1197, 1216 (D. Wyo. 2005), the plaintiff association challenged a DOI rule on the use of snowmobiles in Yellowstone Park, arguing in part that the agency had violated NEPA by failing to include a no action alternative in its EA. At the time, the DOI’s rule was being litigated in several different district courts. *Id.* Facing uncertainty in the legal landscape, DOI chose to treat several different alternatives as the potential no action alternative. *Id.* DOI explained that the EA could be used to compare the different alternatives to one another and to historical use levels and vehicle types. *Id.* The court held that DOI had not violated NEPA, stating that, if DOI had selected a single no action alternative based on a prediction as to how one of the district court cases would be resolved, it risked its prediction being wrong and having that alternative be unavailable. *Id.* at 1217. That would in turn open the

door to a challenge on the grounds that it lacked a no action alternative. *Id.*

In its 2004 CCP/EIS, the FWS evaluated the alternative of retaining the corridor. See AR 2607, 3260-63. The FWS decided not to analyze this alternative further in its EA. AR 15613. This decision was not improper given the lesser obligation to consider alternatives in an EA as opposed to a full EIS. See 40 C.F.R. § 1508.9. The CEQ's guidance that an agency is required to consider alternatives that may be legally proscribed, see 46 Fed. Reg. 18,026, 18,027, strictly applies to an EIS, not an EA. While the comparative purposes of an EIS and an EA might have suggested to the FWS that it should discuss the no action alternative of not transferring the corridor in the EA, the Court cannot find, given the discussion of that alternative in the EIS and given the fact of a congressional mandate, that the FWS' reliance on the congressional mandate alone in not considering that alternative is inappropriate. Furthermore, since the FWS had already concluded that "transfer of a corridor up to 300 feet wide would not adversely affect the management of the Refuge," it was not obliged to conduct its analysis in a vacuum by disregarding both the legal landscape and its prior conclusions. See *Wyo. State Snowmobile Ass'n*, 741 F. Supp. 2d at 1254.

e. Cumulative Impacts

Plaintiffs argue that the FWS' analysis of the cumulative impacts of the land exchange "falls short, providing only general statements devoid of specific, reasoned explanations" and thus does not constitute the requisite "hard look." Docket No. 100 at 30. Defendants assert that the FWS' analysis was sufficient, given the "inherent uncertainty" in the proposed project and the likelihood of future environmental analysis.

Docket No. 95 at 48-52.

Under NEPA, an EIS must discuss the direct, indirect, and cumulative effects of a proposed action. 40 C.F.R. §§ 1508.8, 1508.25. In determining whether an effect is significant, an agency must consider its context, including the scale of the proposed action, and its intensity, meaning the severity of the impact or the degree to which it is adverse. 40 C.F.R. § 1508.27; *Env'tl. Protection Info. Ctr. v. U.S. Forest Serv.*, 451 F.3d 1005, 1012 (9th Cir. 2006). Cumulative impacts are those that “result[] from the incremental impact of the action when added to other past, present, and reasonably foreseeable future actions regardless of what agency (Federal or non-Federal) or person undertakes such other actions.” 40 C.F.R. § 1508.7. In considering the cumulative impacts of a proposed action, agencies must offer some “quantified” or otherwise detailed information; “general statements about ‘possible’ effects and ‘some risk’ do not constitute a hard look absent a justification regarding why more definitive information could not be provided.” *Neighbors of Cuddy Mountain v. U.S. Forest Serv.*, 137 F.3d 1372 (9th Cir. 1998).

However, “determination of the extent and effect of these factors, and particularly identification of the geographic area within which they may occur, is a task assigned to the special competency of the appropriate agencies.” *Kleppe v. Sierra Club*, 427 U.S. 390, 414 (1976). Moreover, “NEPA does not require that an agency discuss every impact in great detail; it simply requires a reasoned evaluation of the relevant factors.” *Forest Guardians v. U.S. Forest Serv.*, 495 F.3d 1162, 1172 (10th Cir. 2007). “In reviewing the adequacy of an EIS, we determine whether ‘there is a

reasonable, good faith, objective presentation of the topics,’ such that it ‘foster[s] both informed decision-making and informed public participation.’” *Id.* at 1172 (quoting *Custer County Action Ass’n v. Garvey*, 256 F.3d 1024, 1035 (10th Cir.2001)).

i. Plutonium

Plaintiffs argue that the FWS violated NEPA by failing to “fully analyze and publicly disclose the public health impacts associated with Parkway construction, which prevented FWS from considering alternatives to and mitigation for the Land Exchange.” Docket No. 100 at 34. In addition, plaintiffs WildEarth Guardians and Rocky Mountain Wild assert that an EIS was required because the risk of plutonium contamination is uncertain and controversial. Docket No. 94 at 33-35. Defendants assert that the FWS’ conclusion is supported by the record and that there is no uncertainty or controversy within the meaning of NEPA. Docket No. 95 at 62-70.

In assessing whether a proposed action will significantly impact the human environment, an agency must consider the extent to which the action is highly controversial, highly uncertain, or involves unique or unknown risks. 40 C.F.R. § 1508.27(b)(4)-(5). A proposed action is “highly controversial” if there is a “substantial dispute [about] the size, nature, or effect of the major Federal action;” mere “opposition to a use” is not sufficient. *Native Ecosystems Council v. United States Forest Service*, 428 F.3d 1233, 1240 (9th Cir. 2005) (quoting *Blue Mountains Biodiversity Project v. Blackwood*, 161 F.3d 1208, 1212 (9th Cir. 1998)). An EIS is warranted “where uncertainty may be resolved by further collection of data,” especially where such data may reduce the need for speculation. *Id.* (internal citation omitted). “[I]nformation

merely favorable to [plaintiff's] position in the NEPA documents does not necessarily raise a substantial question about the significance of the project's environmental effects." *Id.*

In *Middle Rio Grande Conservancy District v. Norton*, 294 F.3d 1220, 1229 (10th Cir. 2002), the court held that the FWS' designation of Middle Rio Grande River as critical habitat for the silvery minnow was controversial because the "wide disparity in the estimates of water required for the designation, and the associated loss of farmland acreage" indicated there was a "substantial dispute as to the size, nature, or effect of the action." The evidence was such that the court held that the "record conclusively demonstrates that the effects of water reallocation and curtailment of river maintenance are significant." *Id.*

The record here does not "conclusively establish" that remaining plutonium in the transportation corridor topsoil will have a significant environmental impact, nor does it establish the existence of a substantial dispute on the matter. *See id.* at 1229. Pursuant to CERCLA, the DOE released a Remedial Investigation/Feasibility Study ("RI/FS") for Rocky Flats in June 2006 which concluded that, in the area of the transportation corridor, the "dose estimates [for plutonium for a Refuge worker] are well below the acceptable annual radiation dose of 25 [millirem] specified in the Colorado Standards for Protection Against Radiation."¹⁵ AR 25969 at 21; *see* 42 U.S.C. § 9604(b). Subsequently, DOE, EPA, and CDPHE issued a joint Corrective Action

¹⁵ The data relied on in the RI/FS was collected pursuant to "agency-approved Sampling and Analysis Plans" and DOE determined that the "data are adequate for the purposes" of the Comprehensive Risk Assessment. AR 25969 at 3-4.

Decision/Record of Decision (“CAD/ROD”) based on the RI/FS, in which they concluded that the:

. . . risk and dose from low levels of residual radionuclides in the Peripheral OU¹⁶ [operable unit] were well within the EPA’s acceptable risk range for a rural resident, and were below the activities corresponding to the State of Colorado’s [25-millirem] dose criterion for rural residents. Conditions in the Peripheral OU are acceptable for unrestricted use and unlimited exposure.

AR 2467-468. The CAD/ROD further explained that, even if the highest level detected anywhere in the Peripheral OU, which was 20 picocuries/gram (“pCi/g”), were the average for the area, the risk level would still be “in the middle of the CERCLA risk range.”¹⁷ AR 2452. Furthermore, in September 2011, the FWS reached out to EPA and CDPHE to request “an evaluation of how exposure pathways for construction workers and future users of proposed non-motorized trails on these lands would differ from [pathways for Refuge workers or visitors],” including “any impacts to the general public resulting from construction of roads and/or trails in the transportation corridor.”

AR 15819. The agencies’ response acknowledges that “[r]isk to a construction worker was not directly calculated in the RI/FS Report” but explains that:

Because the exposure pathways and assumptions are similar to those used for a WRW [Wildlife Refuge Worker], the risks should be somewhat similar to the risks calculated for a WRW. Differences include the potential for greater rates of inhalation and ingestion of soil by the construction worker.

¹⁶ The Central OU “consolidates all areas of the site that will require additional remedial/corrective actions.” AR 2404. The Peripheral OU is the land surrounding the Central OU that does not require further remedial action. *Id.*

¹⁷ The CERCLA risk range is relevant to NEPA as CERCLA contains substantive safety standards that NEPA lacks while also imposing NEPA-like procedural requirements. See 40 C.F.R. § 300.430 (a)(2). The relationship between the two statutes is discussed below in this section.

Those differences are likely offset by the much greater exposure duration for the WRW (18.7 years versus a few months for a construction worker). Due to the very short exposure duration, the very low levels of residual plutonium in the strip of land proposed for transfer and the calculated low radiation dose . . . the risk to a construction worker would be at or below the low end of the CERCLA risk range.

AR 15824-825. The letter concludes that “even for scenarios involving a fire in the historic 903 Pad area, emissions will be much lower than the EPA’s ten millirem benchmark level for an airborne exposure pathway.” *Id.* Since the calculated risk for a refuge worker falls within CERCLA’s guidelines, and that calculation is based on a considerably longer exposure duration than that of a construction worker, the Court finds that it was not arbitrary and capricious for the FWS to rely on the agencies’ conclusion that a construction worker’s risk would also fall within an acceptable range under CERCLA.

Of particular concern to plaintiffs is the CAD/ROD’s rejection of a clean-up option involving removal of the topsoil in areas where plutonium levels exceed 9.8 pCi/g (which includes some of the transportation corridor, AR 11024) because of the “risk posed to workers involved in the removal of contaminated soil (associated with the operation of heavy equipment), and the risk posed to the public from the transportation of these soils to disposal sites.” AR 2468. However, this statement shows only that the benefits of removing soil in those areas did not outweigh the risks, including the risks of worker injury through use of heavy machinery and the transportation of excavated soil. See AR 2468. Moreover, plaintiffs’ focus on this statement ignores the CAD/ROD’s conclusion that the “[c]onditions in the Peripheral OU are acceptable for unrestricted use and unlimited exposure.” AR 2468.

Plaintiffs WildEarth Guardians and Rocky Mountain Wild argue that the risk of plutonium dispersal is uncertain because there is a discrepancy between the maximum level that the FWS set in 2004 and the level that CDPHE and EPA used in 2011. Docket No. 94 at 34-35; AR 15822; *compare* AR 2816 (CCP/EIS statement that “DOE is anticipating retaining management responsibility for all lands with surface soils having a plutonium concentration more than approximately 7 pCi/g, in order to minimize the potential for erosion and surface water impacts”) *with* AR 15822 (September 2011 letter from CDPHE and EPA stating that risk levels in the Refuge are “well below the 9.8 pCi/g that corresponds” to the bottom of the CERCLA risk range); *see also* AR 17427-430 (August 2011 FWS letter requesting clarification from EPA and CDPHE regarding discrepancies in “risk assessment and levels of remaining plutonium contamination in Refuge lands”). This evolution of the agencies’ understanding of the risk associated with plutonium in the soil is not sufficient to show that there is a substantial dispute over whether construction of the proposed parkway would have a significant impact in dispersing plutonium. The FWS’ finding of no significant impact is supported by the conservative approach that the agencies took in assessing the risk of plutonium exposure on the Refuge. *See, e.g.*, AR 2445-47 (describing the “exposure point concentration” technique).

Plaintiffs further challenge the FWS’ reliance on the September 2011 letter from EPA and CDPHE on the grounds that the FWS was required to ascertain the radiation risk for itself and that the FWS cannot rely on a “non-NEPA” document to satisfy its NEPA obligations. Docket No. 94 at 35-39. NEPA regulations, however, not only permit but require agencies to incorporate extrinsic material into an EIS by reference if

it will “cut down on bulk without impeding agency and public review of the action.” 40 C.F.R. § 1502.21. The only restriction on doing so is that the material be available for public review within the time frame for commenting. *Id.*

Moreover, the FWS’ reliance on DOE, EPA, and CDPHE was appropriate in this instance, given that those agencies were required under CERCLA to conduct a feasibility study and select a remedial action for the refuge. 42 U.S.C. § 9620(e). CERCLA not only imposes substantive standards regulating carcinogen exposure, 40 C.F.R. § 300.430(e)(2)(i)(A)(2), it also requires agencies to follow a NEPA-like process in conducting a feasibility study and selecting a remedial action. 40 C.F.R. § 300.430(a)(2) (“Developing and conducting an RI/FS generally includes the following activities: project scoping, data collection, risk assessment, treatability studies, and analysis of alternatives. The scope and timing of these activities should be tailored to the nature and complexity of the problem and the response alternatives being considered.”). Given the expertise of the DOE, EPA, and CDPHE in managing the risk of radionuclide exposure in the Refuge, the agencies’ mandate under CERCLA to assess exposure levels and select remedial action, and the agencies’ compliance with the CERCLA standards, the FWS’ incorporation of the agencies’ findings into its analysis was not arbitrary or capricious. *Cf. W. Neb. Res. Council v. U.S. E.P.A.*, 943 F.2d 867, 871-72 (8th Cir. 1991) (“EPA does not need to comply with the formal requirements of NEPA in performing its environmental protection functions under organic legislation [that] mandates specific procedures for considering the environment that are functional equivalents of the impact statement process.”) (internal citation and quotation marks omitted).

Plaintiff WildEarth Guardians and Rocky Mountain Wild assert that there is uncertainty about the risk of plutonium contamination because the transportation corridor is “contaminated above levels set forth in Colorado Standards for Protection Against Radiation” (“CSPAR”) and thus construction of a parkway threatens a violation of state law. Docket No. 94 at 36. This argument misconstrues state law. Under Colorado law, special techniques must be used for construction on land where plutonium levels exceed 1 pCi/g. 6 COLO. CODE. REGS. § 1007-1:4.60 (2012); see also *Cook v. Rockwell Int’l Corp.*, 618 F.3d 1127, 1147 (10th Cir. 2010) (holding that § 1007-1:4.60 “says nothing about the minimum level at which such contamination becomes unreasonable. It merely indicates special care must be taken for construction on property contaminated at the particular level indicated.”). This level was set in 1973 in order to keep radiation levels as low as reasonably achievable. AR 15823-824. When the FWS transfers the transportation corridor to a state or local entity, the corridor will be subject to CSPAR and the owner will work with CDPHE to “evaluate appropriate construction controls, which would likely consist of dust suppression.” AR 15824. Dust suppression is not a restriction on use, and thus state law does not alter the agencies’ finding that the corridor is appropriate for unrestricted use. *Id.* The FWS explicitly accounted for state regulations of construction techniques, and thus there is no threatened violation of state law. AR 15664 (“The CDPHE has stated that construction activities would require adherence to . . . appropriate construction controls such as dust abatement, erosion control, and sediment control to mitigate environmental (including human health) impacts None of these are considered ‘restrictions’ on land use.”).

Plaintiff WildEarth Guardians and Rocky Mountain Wild cite instances in which the FWS recognized that the issue of plutonium in the transportation corridor is “controversial” and that there is public concern regarding plutonium contamination. Docket No. 94 at 33-34; AR 12071, 17427, 7599-7600, 6552, 12987, 7528, 6606, 8111, 10890, 7691-92, 6538-40 (“Although the July 2006 Remedial Investigation/Feasibility Study states that the site meets EPA standards, citizens and organizations still express concern regarding contamination of the site”). These instances do not reflect a legal or scientific conclusion, but instead indicate the FWS’ intention to “approach this slowly and with full public engagement in order to garner support.” AR 6538. Public opposition on its own, however, does not make an issue controversial under NEPA. See *Native Ecosystems Council*, 428 F.3d at 1240. This evidence does not show that there is a substantial dispute regarding the effects of construction in the corridor.

In sum, the record does not support plaintiffs’ assertion that the uncertainty or controversy regarding plutonium contamination in the Refuge is sufficient to render the FWS’ finding on the matter arbitrary or capricious.

ii. Induced Growth

Plaintiffs argue that, because the parkway’s “main purpose” is to facilitate development in surrounding areas, such development is a “connected action” that the FWS failed to adequately consider. Docket No. 92 at 25-27; Docket No. 93 at 32-39; Docket No. 100 at 34-38. Defendants assert that the FWS’ analysis was sufficient because the proposed parkway is a response to, and not a cause of, prior and ongoing growth in the area, which has been projected for over a decade. Docket No. 95 at 52-

57.

Under NEPA, actions are “connected” and must be addressed in the same NEPA analysis if they “[c]annot or will not proceed unless other actions are taken previously or simultaneously” or are “interdependent parts of a larger action and depend on the larger action for their justification.” 40 C.F.R. § 1508.25(a)(1). To determine whether actions are connected, the Tenth Circuit applies an independent utility test that asks whether “each of the two projects would have taken place with or without the other.” *Colo. Rail Passenger Ass’n v. Fed. Transit Admin.*, 843 F. Supp. 2d 1150, 1166 (D. Colo. 2011) (quoting *Wilderness Workshop v. U.S. Bureau of Land Mgmt.*, 531 F.3d 1220, 1229 (10th Cir. 2008)). NEPA recognizes that some federal actions may have indirect “growth inducing effects,” as well as related effects on the “pattern of land use” and on “population density or growth rate,” and requires agencies to study such effects when they are reasonably foreseeable. 40 C.F.R. § 1508.8(b). The fact that a proposed action and “surrounding private development are mutually beneficial does not make them connected *per se*.” *Colo. Rail*, 843 F. Supp. 2d at 1166.

The court in *Colorado Rail* held that the Federal Transit Administration did not abuse its discretion in declining to analyze future private development as action connected to the proposed renovation of Union Station. *Id.* at 1165. This holding was based in part on the fact that the proposed federal action and the private development had independent utility: renovating the station would increase transportation options in downtown Denver, while the private development would allow low-density areas to

absorb Denver's ever-expanding population. *Id.* at 1165-66. The court's conclusion was not altered by its recognition that "much of the private development was designed to take advantage of the increased transportation options" in the proposed action. *Id.* See also *Airport Neighbors Alliance, Inc. v. United States*, 90 F.3d 426, 430-31 (10th Cir. 1996) (the FAA's decision to upgrade an airport runway did not require an in-depth analysis of the rest of Albuquerque's twenty-year Master Plan for renovating the airport because the runway upgrade had a "justification independent from other components of the Master Plan.").

Furthermore, an agency may find that a proposed action will not have a significant impact on growth if such growth has already been planned or accounted for at the local level, even if local planning assumes the eventual completion of the proposed action and even if the proposed action will alter the rate of growth. See *Laguna Greenbelt, Inc. v. U.S. Dep't of Transp.*, 42 F.3d 517, 525-26, n.9 (9th Cir. 1994) (finding that an EIS' analysis of induced growth was not rendered arbitrary and capricious by certain "weaknesses," namely, that "the EIS's conclusions regarding the amount and pattern of growth in Orange County were based on planning documents that assume the corridor would be built."); see also *City of Carmel-by-the-Sea v. U.S. Dept. of Transp.*, 123 F.3d 1142, 1162 (9th Cir. 1997) (holding that no further analysis of project's growth-inducing impact was warranted because "local officials have already planned for the future use of the land, under the assumption that [the project] would be completed.").

An agency can also consider "existing zoning, building, and view ordinances in

evaluating whether an impact is so significant as to require an EIS, since those existing ordinances are part of the factual background against which the agency evaluation is made.” *Lodge Tower Condominium Ass’n v. Lodge Properties, Inc.*, 880 F. Supp. 1370, 1384 (D. Colo. 1995) (internal citation omitted) (holding that the agency’s conclusion that the “environmental impact of the transferee’s proposed use could be adequately addressed through local land use decisions was simply not a mistake.”).

Here, the FWS considered the proposed parkway’s potential to indirectly induce growth, and the cumulative impacts of such growth, including weed infestations, barriers to wildlife movement, impacts to the Preble’s mouse, increased presence of domestic pets, aesthetic effects, increased noise, and increased land values. AR 3261-63, 15662-663, 15668-669. The FWS noted that development has put on a strain on natural resources and on the health of wildlife populations that rely on undeveloped land. AR 15668. After considering these factors, the FWS pointed out that it does not exercise direct control over private development. AR 15669. It also noted that “many of [the reasonably foreseeable] developments are already planned . . . and will occur regardless of the transfer of the 300-foot-wide strip or development of transportation improvements” and that such development “will be subject to future compliance with state and local community planning processes and with state and federal environmental laws, analysis and mitigation.” *Id.* Taking these factors into account, the FWS concluded that the parkway would not “produce cumulatively significant impacts on the environment resulting from land development and urban growth.” AR 15669-670.

The record shows that the parkway and the surrounding development would

proceed independently of one another. See *Colo. Rail Passenger Ass'n*, 843 F. Supp. 2d at 1165-66. The congressional mandate to transfer the transportation corridor was a response to ongoing and expected growth in the area. Former Representative Udall explained that transportation improvements along the Refuge were needed because, “[a]s the [Denver] area’s population continues to grow, pressure is being put on the existing transportation facilities just outside the [Refuge’s] borders. The communities that surround the site have been considering transportation improvements in this area for a number of years—including the potential completion of a local beltway.” 147 Cong. Rec. H10069, *H10071 (daily ed. December 13, 2001) (statement of Rep. Udall). By 2004, Vauxmont, which lies immediately south of the Refuge, had been annexed by Arvada and was planned for residential and mixed development, and Broomfield and the Town of Superior were both planning developments in the vicinity of the Refuge. AR 3203. By 2011, development had begun in both Vauxmont and Cimarron Park, an area northwest of Indiana Street and State Highway 72. AR 15662. DRCOG estimates that the population of the Denver region will increase by almost two million people by 2035. AR 23267. As the 2011 EA states, the “annexation process to facilitate development of most remaining available land in that region is proceeding in the absence of existing transportation improvements.” AR at 15668.

Given that the region is growing, and is expected to grow, in the absence of the proposed parkway, the fact that the parkway would be beneficial to developing communities does not render it a connected action under NEPA. See *Wilderness Workshop*, 531 F.3d at 1229. There is no evidence that such growth “cannot or will not proceed” unless the parkway is built or that urban development is an “interdependent”

part of the plan for the parkway. See 40 C.F.R. § 1508.25(a)(1). Nor is it the case that the parkway would not be built absent the prospect of new communities. On the contrary, the parkway is intended to meet existing transportation needs and has been contemplated for many years. See 147 Cong. Rec. H10069, *H10071 (daily ed. December 13, 2001) (statement of Rep. Udall). As induced growth is not “connected” to the parkway, the FWS’ analysis is sufficient.

Golden cites a study commissioned by the Jefferson Economic Council on the impact of the proposed parkway on projected development. Docket No. 93 at 34; AR 24609. The study found that development would likely occur with or without the parkway, but that the “timing, intensity, and product mix of development is likely to differ.”¹⁸ AR 24633. Specifically, the study found that the roadway would double the net economic and fiscal impact of development in Jefferson County over the next twenty years. *Id.* However, effects to the rate of growth are not necessarily sufficient to render an action connected. See *Laguna Greenbelt*, 42 F.3d at 526, n.9.

Golden also cites a 2008 Arvada Staff Report presented to the City’s planning commission, which states that “development of the [Candelas] Town Center is dependent on the location and the completion of the Northwest/Jefferson Beltway.” Docket No. 93 at 35; AR 25158. This citation, however, is not sufficient to establish that the “main purpose” of the proposed parkway is to facilitate urban development, especially in light of the evidence to the contrary. JPPHA’s application for inclusion in

¹⁸ The FWS explicitly considered this information, stating in the EA that transportation improvements might “affect the density, variety, and timing” of future development, AR 15668, and that “[i]ndirectly, development of a tollway may contribute to induced growth in the region.” AR 15669.

the Denver Regional Transportation Plan lists five objectives for the proposed parkway: meeting transportation goals for improved regional connectivity, improving transportation safety, serving local land use and development objectives, fulfilling multi-modal transportation objectives, and providing enhanced connectivity within the region. AR 23661. Only one of the five objectives is related to land use and development. *Id.* Moreover, it explains that Jefferson County, the City and County of Broomfield, and the City of Arvada have “planned around and for this project for over 20 years. For example, the City of Arvada has carried this circumferential highway in their transportation plans since as early as 1965.” *Id.* It further states that the proposed parkway will “accommodate the compact, contiguous growth envisioned in the regional plan.” *Id.* Local planning authorities have already analyzed and accounted for this growth, which lessens the FWS’ obligation to engage in further analysis. *See Laguna Greenbelt*, 42 F.3d at 526. In addition, the FWS properly considered the role that state and local regulations would play in moderating the environmental impact of potential growth. *See Lodge Tower Condominium Ass’n*, 880 F. Supp. at 1384.

In sum, the FWS’ conclusion that the proposed parkway will not have a significant impact on growth was neither arbitrary nor capricious.

iii. Air Quality

Plaintiffs WildEarth Guardians and Rocky Mountain Wild challenge the FWS’ finding of no significant impact on air quality on the ground that the FWS improperly

relied on CDOT's 2008 analysis even though it used an outdated ozone standard.¹⁹

Docket No. 94 at 39-42. They also argue that the FWS should have analyzed the likely effect of the parkway on nitrogen dioxide emissions. Docket No. 94 at 42-44.

NEPA mandates federal and local collaboration, stating that federal agencies "shall cooperate with State and local agencies to the fullest extent possible to reduce duplication between NEPA and State and local requirements." 40 C.F.R. § 1506.2(b). Accordingly, federal agencies may rely on analyses conducted by state and local governments instead of devoting resources to replicating them. *See, e.g., Carmel-by-the-Sea*, 123 F.3d at 1162-63 (holding that the USDOT need not conduct further analysis of development already "accounted for and properly analyzed" in the Carmel Valley Master Plan); *Laguna Greenbelt, Inc.*, 42 F.3d at 524 n.6 ("the absence of a more thorough discussion in the EIS of alternatives that were discussed in and rejected as a result of prior state studies does not violate NEPA"); *Sierra Club North Star Chapter v. LaHood*, 693 F. Supp. 2d 958, 990 (D. Minn. 2010) (holding that an agency's indirect effects analysis was sufficient where it "analyzed existing and future land use, existing and future population estimates, growth management strategies from local plans, and land use regulation and ordinances," and considered local planning documents and meetings with local officials); *Georgia River Network v. U.S. Army Corps of Eng'rs*, 334 F. Supp. 2d 1329, 1345 (N.D. Ga. 2003) (holding that

¹⁹ The EPA issued a new ozone standard in 2008. National Ambient Air Quality Standards for Ozone, 73 Fed. Reg. 16,436, 16,511 (Mar. 27, 2008) (to be codified at 40 C.F.R. § 50.15). Under the rule, the EPA was required to issue designations of non-attainment areas by March 2010 and states were required to submit State Implementation Plans by March 2011. *Id.* at 16,503. The 2008 standard is to be implemented in 2012. AR 15665.

agency could rely on local, state, and federal laws, including county land-use plan, in analyzing growth that might result indirectly from granting permit for new reservoir).

In addition, NEPA does not “require the government to do the impractical, if not enough information is available to permit meaningful consideration.” *Envtl. Protection Info. Ctr. v. U.S. Forest Serv.*, 451 F.3d 1005, 1015 (9th Cir. 2006) (internal citation omitted). The “scope and nature of the direct, indirect, and cumulative impacts analysis is a matter committed to the sound discretion of the agency.” *Forest Serv. Employees for Env'tl. Ethics v. U.S. Forest Serv.*, 726 F. Supp. 2d 1195, 1208 (D. Mont. 2010) (citing *Kleppe v. Sierra Club*, 427 U.S. 390, 413-14 (1976)). An agency need only consider the cumulative impacts of future actions to the extent that doing so would “further the informational purposes of NEPA” with respect to both the agency’s own decisionmaking process and the public’s ability to contribute to that process. *City of Oxford, Ga. v. F.A.A.*, 428 F.3d 1346, 1353 (11th Cir. 2005). In order to meaningfully assess the cumulative impacts of a future action, its details must be “sufficiently concrete for the agency to gather information useful to itself and the public.” *Id.* at 1353-54.

First, the EA explicitly accounts for the change in the ozone standard. First, it explains that the FWS consulted with regional air quality experts to determine “how effects of transportation improvements would differ from those discussed” in the 2008 CDOT Study. AR 15665. It also clarifies that, although the Denver-North Front Range Area was classified as a non-attainment area in 2007 under the 1997 standard, it is anticipated to be classified as “marginal” under the 2008 standard, meaning that little

change will be required from the current State Implementation Plan. AR 15665.

Second, the EA explains that JPPHA was required to demonstrate that the proposed parkway would conform to current air quality standards and state implementation plans in order to be included in DRCOG's fiscally constrained Regional Transportation Plan. AR 15665. DRCOG conducted an air quality analysis of its 2035 Regional Transportation Plan consistent with EPA guidance. AR 23266; 42 U.S.C. § 7506(c)(1) (stating that regional transportation plans will lose federal funding if they approve projects or plans that will contribute to new violations or worsen existing violations of air quality standards). Criticism of the FWS' reliance on the Regional Transportation Plan is misplaced because, as the EA notes, inclusion in the Regional Transportation Plan means that JPPHA "must conform to air quality standards and continue to comply with future standards." AR 15665. It was thus appropriate for the FWS to incorporate into the EA state and regional analyses that had already considered the potential effect of the proposed parkway on air quality, instead of making these findings on its own.

With respect to nitrogen dioxide, the EA explains that, at the time of publication, new standards were still in the process of public review, making it difficult for the agency to determine how current transportation plans would comply with them. AR 15665; see Secondary National Ambient Air Quality Standards for Oxides of Nitrogen and Sulfur, 76 Fed. Reg. 46,804 (Aug. 1, 2011) (to be codified at 40 C.F.R. § 50). In addition, defendants assert that it would have been impractical for the FWS to analyze the impact of the proposed parkway on nitrogen oxide levels as it lacked detailed information regarding the proposed improvements and their likely effect on traffic patterns. Docket

No. 95 at 62. In the absence of information that would permit “meaningful consideration” of the question, the FWS was not required to do the “impractical” by modeling the proposed parkway’s compliance with evolving standards. See *Env’tl. Protection Info. Ctr.*, 451 F.3d at 1014.

The FWS’ finding that the land exchange will have no significant cumulative impact on air quality was not arbitrary or capricious.

iv. Wildlife

Plaintiffs allege that the FWS violated NEPA by failing to adequately study the impact that the proposed parkway will have on Refuge wildlife, especially birds. Docket No. 93 at 30-32; Docket No. 100 at 39-41. FWS counters that its analysis is sufficient given the “uncertainty about the scope and nature of any transportation improvements resulting from the Land Exchange.” Docket No. 95 at 58.

NEPA requires federal agencies to take a “hard look” at the environmental consequences of their proposed actions. *Robertson*, 490 U.S. at 350. The “hallmarks” of a hard look are “thorough investigation into environmental impacts and forthright acknowledgment of potential environmental harms.” *Nat’l Audubon Soc’y v. Dep’t of Navy*, 422 F.3d 174, 187 (4th Cir. 2005). Courts apply a rule of reason standard (akin to abuse of discretion) in distinguishing between significant deficiencies in an agency’s analysis and mere “flyspecks.” *Utahns for Better Transp. v. U.S. Dep’t of Transp.*, 305 F.3d 1152, 1163 (10th Cir. 2002).

Courts have analyzed agencies’ “hard look” in the context of impacts on wildlife. For example, in *National Audubon Society*, the court held that the Navy violated NEPA

by failing to consider the impact that siting an aircraft landing field within five miles of a national wildlife refuge would have on the thousands of waterfowl that wintered there. 422 F.3d at 187-98. The Navy had found that migratory waterfowl “would not be affected” by the airfield because any impacts were mitigable and would be minor. *Id.* at 186.

The court found the Navy’s conclusion “difficult to reconcile with [the Navy’s] failure to conduct more detailed analysis on both the relevant species and the unique properties of the habitat surrounding” the site. *Id.* The analytical shortcomings in the Navy’s analysis included conducting a site visit during the summer when the migratory birds were in the arctic, providing no analysis of winter site visits in its EIS, the lack of a long-term systematic study of migratory bird behavior, the lack of analysis regarding the risk of aircraft-bird collisions, and failing to credit scientific evidence that nearby bird species were particularly sensitive to aircraft noise. *Id.* at 186-93. Finally, it found that the Navy failed to consider the cumulative impacts of its siting decision, especially the likelihood that flight plans between facilities would result in airplanes converging directly over the part of the NWR favored by wintering birds. *Id.* at 196.

The Tenth Circuit has also recognized the importance of considering impacts on wildlife. In *Utahns for Better Transportation*, it held that the defendant agencies violated NEPA by failing to adequately consider the impact on wildlife of the proposed Legacy Parkway, which would require filling in 114 acres of wetland around the Great Salt Lake. 305 F.3d at 1179. The decision-making agencies had only considered impacts that would occur within 1000 feet on either side of the road, even though the

FWS presented evidence that “roads can cause significant adverse effects to bird populations as far as 1.24 miles from roadways, especially in open terrain like that adjacent to the proposed Legacy Parkway.” *Id.* The court held that this decision “ignored the primary concern of many public and private entities: impacts to the [Great Salt Lake] ecosystem and its ability to continue as a nationally and internationally significant wildlife use area, particularly for migratory birds.” *Id.* at 1180. The court found that the analysis was inadequate given that several million birds use the Great Sale Lake each year. *Id.*

The court in *Edwardsen v. United States Department of Interior*, 268 F.3d 781, 789-90 (9th Cir. 2001), found that the Minerals Management Service (“MMS”) had taken the requisite “hard look” at environmental impacts before it approved a private plan for offshore drilling in Alaska. The proposed plan was expected to consume approximately two acres of tundra classified as wetlands under the Clean Water Act. *Id.* at 789; see 33 U.S.C. § 1344. Plaintiff challenged the EIS for failing to quantify the types of wetlands destroyed to date or sufficiently detail the effect of wetlands destruction on birds and caribou. *Id.* The court, however, noted that the EIS stated that:

The construction of existing oil field facilities in the Prudhoe Bay-Kuparuk area is estimated to have directly affected over 58 square miles (150 km³) of prime waterfowl wetland habitat, including the destruction of over 14 square miles (36.3 km²) of this habitat. Cumulative habitat losses could affect the nesting distribution or density of some species for more than one generation.

Edwardsen, 268 F.3d at 789-90. The court credited the EIS for observing that the pipeline “could affect nesting bird habitat” and concurred with its conclusion that,

because the new pipeline's "consumption of two acres of tundra is significantly less than the fourteen square miles of tundra that has already been lost . . . 'the cumulative amount of tundra loss as a result of [the proposed action], although measurable, would be small when compared to previously disturbed acreage.'" *Id.* at 790. The court also found that the EIS adequately addressed the pipeline's effect on caribou movement "by noting that pipelines will be elevated" to permit their passage and that "permanent roads along pipelines will be minimized." *Id.*

In this case, the FWS discussed the potential impacts of a highway on Refuge wildlife in its 2004 CCP/EIS. AR 3262. The CCP/EIS notes that Indiana Street currently blocks wildlife passage between the Refuge and open space lands to the east and anticipates that the construction of a high-speed road would enhance this effect. AR 3262. However, the CCP/EIS explains that it is not desirable for larger species, such as elk, to cross to lands further east where they might cause damage to subdivisions. It therefore suggests that additional transportation improvements include crossings that facilitate the passage of only smaller species. AR 3262. The CCP/EIS explains that increased noise and artificial light can negatively affect wildlife by interfering with the ability to avoid danger, locate food, reproduce, migrate, avoid collisions, and evade predators. AR 3262. To reduce these impacts, it suggests "incorporating berms, sound walls, vegetation, or other noise-reducing techniques into the design of transportation improvements" as well as designing and positioning lighting so as to reduce light emission and minimize effects on wildlife. AR 3262.

Golden submitted with its application for the corridor several articles concerning the impact of road construction on nearby wildlife, see AR 25303-377 ("Synthesis of

Noise Effects on Wildlife Populations”), AR 25378-404 (“Roads and their Major Ecological Effects”), as well as the FWS’ own guidance on managing bird populations. AR 25475-567 (“Birds of Conservation Concern 2008”); AR 25568-725 (“Guidelines for Raptor Conservation in the Western United States”). In its comments on the FWS’ draft EA, Golden cited studies finding that “vehicular collisions can be a significant cause of mortality for some raptor species” and that owl-vehicle collisions can increase 21-fold when speed limits rise above 50 miles per hour. AR 16002-03. It also argued that the FWS failed to follow its own guidance in considering the effect of the project on raptor populations. AR 16003; see AR 25574-575 (guidance directing federal agencies to identify and prioritize species of concern, document the nature of the proposed action, consider cumulative effects, minimize losses, and plan and schedule short-term action so it will be least disturbing to bird populations).

In response to Golden’s comments, the FWS stated, in part, that there was “little suitable habitat for bald eagles, ferruginous hawks, and burrowing owls in the area under this NEPA review” and thus “little likelihood of significant adverse effects to these species which would warrant further analysis.” AR 16004. The FWS acknowledged that “there may be effects of transportation improvements on bird species of concern” but concluded that the direct, indirect, and cumulative impacts would not be significant. *Id.*

The FWS’ final EA considers potential impacts to wildlife. See AR 15647-648, 15650-651, 15652-655. It considers the impact that the land exchange will have on the black-tailed prairie dog and determines that because the land to be divested is minimally occupied and the Refuge contains a large expanse of available habitat, the

divestiture is not “potentially problematic for this species, or for other special status species such as burrowing owls and bald eagles that prey upon the prairie dog.” AR 15647. It then states that migratory bird species, including raptors, neotropical migrants, waterfowl, and shorebirds, are unlikely to be adversely affected because the “amount of suitable habitat that would be lost is not considered significant.” AR 15648. It recognizes that additional noise and light will likely result from development, likely affecting bird populations, and that the larger the project the greater the likely effect. AR 15648. It also cites the mitigation measures suggested in the CCP/EIS. *Id.* The EA stresses the benefits of acquiring Section 16 and the mineral rights located to the northwest of the Refuge, especially with regard to neotropical migrant bird species, wading birds, waterfowl, deer and elk, because such acquisitions will bring under Refuge control additional “shrubby riparian corridors” and other suitable habitat far enough away from SH 93 to be “very useful.” AR 15648. It notes that, absent the land exchange, this land would likely be lost to wildlife through development. *Id.*

The FWS’ analysis is similar to that of the MMS in *Edwardsen*. See 268 F.3d 781. Like the MMS, the FWS has acknowledged that transportation improvements, especially the associated noise and light, could negatively impact certain species, particularly birds. See AR 15648. It has also considered the scale of the proposed action, considering the impacts of losing the corridor in the context of expanding the Refuge in other directions. See *id.* Finally, it has noted strategies for reducing the impact of subsequent transportation improvements. See *id.*

Moreover, this case is distinguishable from *National Audubon Society*. Here the

FWS is not the entity planning or carrying out the proposed development. 422 F.3d at 180-81 (Navy's decision to construct a landing field). It is also distinguishable from *Utahns for Better Transportation* because the FWS did not use an objective variable, like geography, to limit the scope of its review in order to avoid addressing certain impacts, but rather focused its review on those actions that were reasonably known at the time. 305 F.3d at 1180 ("The record repeatedly and without contradiction indicates that the 1000-foot limit used in the FEIS does not allow for consideration of impacts on migratory birds."). The FWS' knowledge of and control over future transportation improvements along Indiana Street is limited, which in turn limits its ability to conduct the kind of in-depth analysis required of the Navy in *National Audubon Society*, 422 F.3d at 181-82 (describing the Navy's plans for the airfield and its flight projections), or the agencies in *Utahns for Better Transportation*, 305 F.3d at 1161, both of which involved detailed building proposals. Although the FWS could have studied the effects of many possible variations that the JPPHA project could take, it was not required to do so, especially given the fact that additional environmental analyses will be required before construction may begin. See CDOT Interchange Approval Process, Policy Directive 1601.0 at 3 (Dec. 15, 2004), available at <http://www.coloradodot.info/business/permits/accesspermits/references>, ("Following the Systems Level Study approval, the new interchange must . . . receive NEPA approval and access approval by FHWA"); AR 23688-689 (CDOT resolution approving JPPHA's System Level Study on the condition that it complete a NEPA "decision document with meaningful public involvement consistent with the CDOT Environmental

Stewardship Guide and CDOT Nepa Manual”); AR 23715 (JPPHA’s System Level Study noting that additional environmental analyses are necessary to comply with CDOT requirements as well as “potential coordination of impact details and mitigation with the USFWS for impacts to the Rocky Flats Wildlife Refuge as identified in the CCP/EIS”).

In assessing the impacts on wildlife of proposed transportation improvements, ones that are still in the planning stages and subject to future FWS review, the Court finds that the FWS has met its burden of thoroughly investigating the likely impacts and forthrightly acknowledging the potential harms. *See Nat’l Audubon Soc’y*, 422 F.3d at 187.

v. Additional Cumulative Effects

Plaintiffs argue that the FWS’ decision to transfer the corridor to JPPHA was arbitrary and capricious because it did not sufficiently analyze increased traffic, noise, and light; the spread of noxious weeds; and the change to aesthetics that will result from the proposed parkway. Docket No. 93 at 28-32; Docket No. 100 at 37-38.

Defendants assert that the FWS’ analysis of cumulative effects was sufficient given the limited information available about the proposed parkway at the time the FONSI was issued. Docket No. 95 at 48-52.

The FWS issued a FONSI stating that “[n]o significant cumulative effects were identified through this assessment.” AR 15027. An agency’s “decision to issue a FONSI and not prepare an EIS is a factual determination which implicates agency expertise.” *Utah Shared Access Alliance v. U.S. Forest Serv.*, 288 F.3d 1205, 1213 (10th Cir. 2002) (internal citation omitted). Accordingly, courts must “consider whether

the decision was based on a consideration of the relevant factors and whether there has been a clear error of judgment.” *Id.* (quoting *Marsh v. Or. Nat. Res. Council*, 490 U.S. 360, 378 (1989) (internal quotation marks omitted). Such an inquiry must be “searching and careful” but narrow in scope. *Id.*

In *Utah Shared Access Alliance*, the court held that USFS had a “plausible basis” for finding that its decision to eliminate roads from portions of a national forest would not have a significant environmental impact. 288 F.3d at 1214. In that case, plaintiff challenged USFS’ decision not to issue an EIS on the grounds that the agency failed to consider certain factors, including increased impacts in the areas that would remain open to vehicles and unique geographical features of the forest. *Id.* at 1213. The court found that USFS’ EA was sufficient, explaining that it recognized that “there was a difference of opinion as to whether the road closures would ultimately result in a net increase or decrease in access” and concluded that, although certain activities would increase, there would be a net decrease in use. *Id.* at 1214. In addition, the court stated that the “EA contains an extensive discussion of the effects of the action” and listed the factors that USFS had considered. *Id.*

The FWS’ analysis of the impacts of the land exchange is similarly sufficient. The EA reviews the unique geographic aspects of the Refuge at length, according particular attention to the rare plant and animal species that populate the Refuge. AR 15621-626, 15628-631. It recognizes that there is a difference of opinion regarding likely visual impacts of the land exchange, stating that nearby residents may not find the effect positive but advocates of community development may welcome it. AR

15667. It considers the likely increase in noise and light, notes their potential impact on wildlife, reviews possible mitigation strategies, and concludes that, even given the most extreme scenario of a highway and a bicycle path along Indiana Street, the cumulative impacts of increased noise and light will not be significant. AR 15668. It considers the threat that noxious weeds pose to the Refuge, finding that expansion of the Refuge to include section 16 will likely help curb their spread. See AR 15646 (“If [section 16] were disturbed [by mining,] . . . noxious weeds such as toadflax and several knapweed species would likely proliferate”), AR 15650 (“Future weed infestations would be less likely [under the preferred alternative] than under the no-action alternative, and weed encroachments could be controlled more easily.”).

With respect to the land exchange’s impact on traffic patterns, the EA notes that the proposed parkway had not yet been designed, but that it “may consist of multi-modal improvements and is proposed to retain space for a pedestrian and bicycle pathway.” AR 15662. It goes on to note that the parkway has been included in Denver’s Regional Transportation Plan, indicating that DRCOG has found it will ease congestion overall. AR 15661-662. Given the limited information available about the proposed parkway and DRCOG’s relative expertise in transportation planning, it was appropriate for the FWS to rely on the parkway’s inclusion in the Regional Transportation Plan in finding that changes to traffic patterns do not constitute a significant impact. See *Amigos Bravos v. U.S. Bureau of Land Mgmt.*, 2011 WL 7701433, at *17 (D. N.M. Aug. 3, 2011) (“there is nothing objectionable about an agency considering non-NEPA materials to ascertain whether the current state of analysis in the agency’s NEPA documents adequately addresses the situation.”); see

also *Marsh*, 490 U.S. at 385.

“It is true here, as it is in every case, that the agency could have discussed the relevant environmental impacts in greater detail.” *Utah Shared Access Alliance*, 288 F.3d at 1213. However, the FWS’ analysis satisfied the fundamental purpose of an EA, which is to “briefly provide sufficient evidence and analysis for determining whether to prepare an [EIS] or a [FONSI],” while conserving resources for actions of greater significance. *Id.* (quoting *Comm. to Preserve Boomer Lake Park v. Dept. of Transp.*, 4 F.3d 1543, 1554, n.9 (10th Cir. 1993)) (internal quotation marks omitted).

In sum, plaintiffs have not carried their burden of showing that the FWS’ approval of the land exchange violated NEPA.

E. Endangered Species Act

Plaintiffs allege that the FWS violated the ESA by issuing a Biological Opinion (“BiOp”) that erroneously finds that the land exchange is not likely to jeopardize the Preble’s mouse without conducting sufficient analysis of the proposed action or the land subject to exchange. Docket No. 94 at 14-20; Docket No. 100 at 62. Specifically, they argue that the FWS incorrectly counted as a benefit its acquisition of mineral rights in adjacent DOE-retained lands, even though those mineral rights are allegedly not part of the land exchange and there is allegedly no critical habitat on the land in question. Docket No. 100 at 65-69. They further argue that the FWS violated the ESA by issuing an unlawful Incidental Take Statement that does not authorize a specific amount of take and lacks minimization measures. Docket No. 94 at 25-26; Docket No. 100 at 76-79. Finally, they argue that the FWS cannot justify the destruction of critical

habitat by expanding the scope of its analysis to include the entire Refuge. Docket No. 100 at 72-76.

1. Statutory Framework

The ESA provides a means for the conservation of threatened and endangered species. 16 U.S.C. § 1531(b). Under the ESA, the FWS must identify such species, as well as their critical habitat. *Id.* at § 1533. The term “critical habitat” refers to areas that contain the “physical or biological features” that are “essential to the conservation of the species” and “may require special management considerations or protection,” independent of whether members of the species are currently found there. *Id.* at § 1532(5)(A). Federal agencies must consult with the FWS before taking any action that may affect a threatened or endangered species or its habitat.²⁰ 16 U.S.C. § 1536(b)(3)(A). If the FWS concludes in its BiOp that the action is (1) not likely to jeopardize the species and (2) not likely to adversely impact its critical habitat, the action agency may proceed.²¹ 16 U.S.C. § 1536(b)(4). In addition, the FWS can issue

²⁰ Since the FWS is the action agency in this case, it conducted intra-agency consultation wherein the Refuge consulted with the FWS Colorado Field Supervisor of Ecological Services. AR 17974.

²¹ Under current regulations, an action is likely to jeopardize the continued existence of a species if it is reasonably expected, directly or indirectly, to “appreciably” reduce the likelihood of both the survival and recovery of the species. 50 C.F.R. § 402.02. It is likely to adversely modify the critical habitat of a species if it is reasonably expected to “appreciably diminish[] the value of critical habitat for both the survival and recovery” of the species. *Id.* These standards have been held invalid by the Ninth Circuit and questioned by the Tenth Circuit because the conjunctive requirement (survival and recovery) “read[s] the ‘recovery’ goal out of the adverse modification inquiry.” *Gifford Pinchot Task Force v. U.S. Fish & Wildlife Serv.*, 378 F.3d 1059, 1069 (9th Cir. 2004); see also *Ctr. for Native Ecosystems v. Cables*, 509 F.3d 1310, 1322 n.1 (10th Cir. 2007). Here, the FWS expressly stated that it did not rely on this standard and instead relied upon the statute and the *Gifford Pinchot* decision in

an Incidental Take Statement (“ITS”) exempting unintended take that results from the otherwise lawful proposed action. 50 C.F.R. § 17.3. An ITS must specify the impact (i.e., the extent or amount) of the authorized take on the species, reasonable and prudent measures necessary to minimize the impact, and mandatory terms and conditions for implementing minimization measures. 16 U.S.C. § 1536(b)(4)(C). If the FWS concludes that either jeopardy or adverse modification is likely to result from the proposed action, the agency may only proceed with the proposed action by applying for an exemption from the laws prohibiting take. 16 U.S.C. § 1539(a).

Although its consultation requirement applies only to federal agencies, 16 U.S.C. § 1536(a), the ESA prohibits all individuals from taking listed species. 16 U.S.C. § 1538(a). Taking includes “habitat modification or degradation where it actually kills or injures wildlife by significantly impairing essential behavioral patterns, including breeding, feeding or sheltering.” 50 C.F.R. § 17.3. Private individuals may receive an exemption to this rule pursuant to the application procedures. 16 U.S.C. § 1539(a)(2)(B). An application for an exemption must specify the impact likely to result from the taking, steps the applicant will take to mitigate impacts, funding available for mitigation, and alternatives that the applicant has considered along with the reasons for their rejection. 16 U.S.C. § 1539(a)(1)(A).

2. Facts Relevant to the Alleged ESA Violations

In 1998, the FWS designated the Preble’s mouse a threatened species under the ESA. See Final Rule to List the Preble’s Meadow Jumping Mouse as a

completing its analysis. AR 17985.

Threatened Species, 63 Fed. Reg. 26,517 (May 13, 1998). The Preble's mouse is known to live in seven counties in Colorado and two counties in Wyoming. *Id.* In 2010, the FWS designated approximately 34,935 acres in Colorado as critical habitat for the Preble's mouse. See Revised Critical Habitat for the Preble's Meadow Jumping Mouse in Colorado, 75 Fed. Reg. 78,430 (Dec. 15, 2010). This designation includes approximately 1,100 acres of land in Rocky Flats, consisting primarily of the riparian corridors along Rock Creek, Woman Creek, and Walnut Creek. *Id.* at 78,475; AR 26691.

The proposed land exchange comprises separate parts with differing effects on the Preble's mouse and its critical habitat in Rocky Flats. The FWS anticipates that transferring the transportation corridor to JPPHA will result in the destruction of 12.4 acres of critical habitat, while obtaining mining leases and mineral rights on DOE-retained land²² that will bring over 130 acres of critical habitat under the permanent protection of the FWS. AR 17996. The separate parts of the exchange were negotiated in conjunction and are understood by the parties to constitute a single land exchange. See, e.g., AR 15479-480 (intergovernmental agreement stating that "the City and Boulder County agree to withdraw their opposition to the authorization and construction of the Parkway in exchange for financial assistance and support from Jefferson County to acquire real property interests to create a permanent wildlife conservation area to include Section 16").

The prospect of acquiring mineral rights on DOE-retained land in Rocky Flats

²² "DOE-retained land" is non-Refuge land involved in ongoing environmental clean-up over which DOE has retained jurisdiction.

arose in early 2011 when negotiations began with Lafarge West, Inc. (“Lafarge”) to purchase its sand and gravel leases in Section 16. See AR 6322 (Mar. 25, 2011 email from the FWS outlining various options for structuring land exchange); AR 17752 (outline of potential “quadruple bank shot deal” in which multiple transactions, including federal acquisition of McKay mineral rights, would occur simultaneously). The acquisition of these rights was subsequently incorporated into the developing exchange. See AR 17126-127 (Apr. 28, 2011 email on land exchange explaining that “JeffCo commissioners have authorized JeffCo staff to enter into negotiations to acquire Charlie McKay’s Section 9 mineral rights . . . which would free up NRD funds to be applied toward the acquisition of LaFarge’s lease rights in the McKay minerals and lease rights on federally owned minerals in Sections 3 & 4”); AR 6992 (June 24, 2011 memorandum listing “key elements of the transaction,” including “Jefferson County purchases the 122-acre McKay mineral estate located within the existing Refuge boundaries for \$2.8 million for subsequent donation to the United States for inclusion in the Refuge” and “State and federal Natural Resource Damage Trustees approve use of existing . . . funds to purchase leases held by LaFarge for minerals located within the existing Refuge boundaries and to reclaim certain previously mined areas within the exiting Refuge boundaries.”).

In 2010, the National Resource Damage Trustees²³ (“the Trustees”) had issued

²³ The Trustees are the Colorado Attorney General, the Executive Director of CDPHE, and the Executive Director of the Department of Natural Resources or their delegates. The Trustees are “responsible for acting on behalf of the public when Colorado’s natural resources are injured or destroyed as a result of an oil spill or release of hazardous substances.” Colorado Natural Resource Damages Trustees, *available at* <https://www.coloradoattorneygeneral.gov/>.

a request for proposals to restore ownership of Rocky Flats natural resources to the federal government. AR 7378. On July 19, 2011, they approved Lafarge's proposal to sell two of its mining leases, the Spicer and McKay leases, located on Rocky Flats. AR 7378. This purchase was conditioned, however, on Jefferson County first acquiring a fee interest in the McKay minerals and transferring that interest to the United States. AR 7378. Thus, as of the summer of 2011, acquisition of the Spicer and McKay leases was dependent on a separate part of the land exchange, namely, acquisition rights to the McKay minerals. *See also* AR 7377 ("the Trustees have conditioned the McKay lease transaction on Jefferson County's successful acquisition and transfer to the United States of the fee simple interest in the McKay minerals.").

On December 5, 2011, Boulder and Jefferson Counties and the City of Boulder submitted a proposal to the Trustees asking that the funds remaining after the purchase of the Lafarge leases be used toward the purchase of Section 16. AR 26590, ¶ 7. The proposal identified \$4.4 million in outside funding to be used in part toward acquiring the McKay mineral rights. *Id.* at ¶ 8. The Trustees approved the proposal, explaining that it "includes acquisition of the mineral estate on section 9, which will facilitate completion of the Trustee Council's July 28, 2011 resolution authorizing purchase of the surrender of the Lafarge-McKay lease." *Id.* at ¶ 9.

In late December 2011, after the FWS approved JPPHA's application, the Trustees completed negotiations with Lafarge and purchased the Spicer lease. Docket No. 95 at 28-29, n.21. Had the Trustees delayed this purchase past December 31, 2011, it would have been significantly more expensive to purchase the McKay lease. AR 12732 (Oct. 10, 2011 email stating that Lafarge "offered to discount the

purchase price by 10%, as long as we purchase the Spicer lease this year” and “[i]f we are able to close on the Spicer lease by Nov. 1, it would provide helpful momentum for other aspects of the section 16 deal.”). The land subject to the Spicer lease contains approximately 130 acres of Preble’s mouse critical habitat. AR 15609-611 (Environmental Assessment), AR 17976 (2012 BiOp); Docket No. 95 at 20 (“Parcels A-1 and A-2 also contain more than 130 acres of designated critical habitat for the Preble’s meadow jumping mouse”).²⁴

In October 2011, the FWS issued a Biological Assessment of the land exchange, which concluded that it was “likely to adversely affect” the Preble’s mouse or its critical habitat. AR 26699. It then undertook formal intra-agency consultation, culminating in the issuance of a BiOp on November 17, 2011. AR 14497. The BiOp finds that the proposed land exchange would “permanently convert” 12.4 acres of Preble’s mouse critical habitat into transportation facilities. AR 14511. It concludes that this action is not likely to jeopardize the continued existence of the Preble’s mouse or adversely modify its critical habitat because: (1) the FWS does not anticipate any take as a result of the land exchange; (2) the land exchange would help preserve higher quality habitat than that which would be lost; and (3) the 12.4 acres at stake represent only 1.1% of existing critical habitat at the Refuge. AR 14514. The FWS did not issue an accompanying ITS as it did not determine that the land exchange would cause any take. *Id.* The BiOp states instead that the “project proponent will be

²⁴ Plaintiffs dispute this fact, Docket No. 100 at 56, but have not met their burden of showing, by a preponderance of this evidence, that the FWS is not acquiring mineral rights on 130 acres of critical habitat.

required to obtain incidental take coverage . . . when a project has been defined and proposed.” AR 14515.

On February 14, 2012, the FWS, recognizing that circumstances had changed, issued a second BiOp along with an ITS.²⁵ AR 17975. The opinion states that the 12.4 acres in the transportation corridor are of “lower quality” because the density of willow trees is less than in other parts of the critical habitat. AR 17990, 17991. It states that the development of the proposed parkway is likely to result in the take of one individual Preble’s mouse and concludes that the land exchange will not jeopardize the Preble’s mouse for the same reasons as the previous opinion. AR 17991, 17996. The February BiOp includes an ITS that does not exempt any take and instead states that the project proponent will have to obtain incidental take coverage once the project is defined. AR 17997. Since the BiOp does not exempt any take, it does not include measures for mitigation or mandatory terms and conditions. *Id.*

3. Adverse Modification of Critical Habitat

Plaintiffs argue that the BiOp’s finding of no adverse modification to critical habitat is unsupported by the record. Docket No. 94 at 14; Docket No. 100 at 62. Specifically, they argue: (1) that the land acquisition does not mitigate the destruction of critical habitat because the land being acquired does not contain critical habitat; (2) that the FWS failed to sufficiently analyze the land it is acquiring, Docket No. 94 at 15-20; Docket No. 100 at 65-66; (3) because DOE has already acquired a grazing lease

²⁵ The FWS attributed its decision to issue a new opinion to the fact that it had selected a preferred alternative action, completed an EA, and was certain to acquire mineral rights in the northwest area of the Refuge. AR 17975.

and fenced Woman Creek to protect the Preble's mouse, the FWS' acquisition of Section 16 will not provide any additional benefit to the habitat there, Docket No. 94 at 17-18; Docket No. 100 at 64; (4) the BiOp is inaccurate insofar as it states that the Refuge will gain additional critical habitat, Docket No. 94 at 18-19; Docket No. 100 at 66-68; and (5) the FWS cannot justify the destruction of habitat on the basis that the amount destroyed is comparatively small. Docket No. 94 at 22-26; Docket No. 100 at 72-76.

a. Benefits of Acquired Land

First, plaintiffs argue that the acquisition of mineral rights on DOE-retained cannot be counted as a benefit in the BiOp's analysis of adverse modification because these rights are not part of the land exchange. See Docket No. 100 at 65-69.

The Trustees purchased the Spicer lease in December 2011 and it is not part of the exchange subject to the escrow agreement. See AR 15477-487. Nevertheless, the lease acquisition was negotiated alongside that of Section 16 and was made contingent on another piece of the land exchange, namely, the acquisition of the McKay mineral rights. See, e.g., AR 7378, ¶ 3(b). In addition, Jefferson and Boulder Counties helped obtain funding for the purchase of the Spicer lease in order to secure the Trustees' help in acquiring Section 16. See AR 26590, ¶¶ 7-9. Finally, the purchase date of the Spicer lease was advanced in order to lower the price for the McKay lease. See AR 12732.

Several emails state that the Spicer purchase was "bifurcated" from the rest of the transaction and is no longer dependent on it. AR 16777, 16778. These emails are

not sufficient to overcome the plain language of the Trustees' resolutions. For example, an email dated November 3, 2011 from a DOE employee states, "We did make clear that the Trustees had bifurcated the buyout of the two Lafarge leases and that we intended to go ahead with the Spicer lease buyout, but that the buyout of the McKay lease was contingent upon the purchase of McKay's mineral rights first." AR 16777. However, these emails are not sufficiently specific or authoritative regarding the terms of the land exchange to overcome the evidence that the purchase of the Spicer lease was concluded as part of the land exchange.

Second, plaintiffs argue that the purchase of these mineral rights does not protect additional Preble's mouse critical habitat because, "[a]lthough portions of the Spicer Lease include Section 3 (Parcel A-1), the acquisition did not include those acres." Docket No. 100 at 68. To support this allegation, plaintiffs cite the Trustees' December 2011 resolution, which indicates that it authorized funds to purchase Lafarge's lease on Sections 4 and 9 and does not mention Section 3 (which contains Parcel A-1). AR 26590, ¶¶ 5-6. Plaintiffs also cite the EA, which likewise only mentions Sections 4 and 9. Docket No. 100 at 68; AR 15609. Plaintiffs do not mention, however, that the EA lists Parcel A-1 as falling within Section 4. *Id.* Plaintiffs' citation is thus insufficient to show that Section 3 was excluded from the purchase of the Spicer lease, especially given the clear statements to the contrary in all of the FWS' analyses of the land exchange. See AR 13208 (Biological Assessment), 15609-611 (Environmental Assessment), 14511-512 (2011 BiOp), 17976 (2012 BiOp). The administrative record establishes that the land exchange will result in the permanent protection of an additional 130 acres of Preble's mouse critical habitat, which the BiOp

appropriately considered as a benefit to both the species and its habitat.

Third, plaintiffs argue that the BiOp does not sufficiently assess the properties of the DOE-retained land where it is acquiring mineral rights, in violation of the requirement that a BiOp consider “beneficial actions” as well as the “environmental baseline.” Docket No. 100 at 63-65; 50 C.F.R. § 402.14(g)(8). Specifically, they assert that the FWS failed to explain how the acquisition of these rights mitigates the destruction of Preble’s mouse critical habitat. Docket No. 100 at 65. They state that the “Land Exchange only involves 127 acres located on DOE-lands However, these 127 acres contain no designated Critical Habitat.” Docket No. 100 at 65.

The BiOp considers the nature of the DOE-retained land, stating that it contains alluvium, which has been mined. AR 17987. It further states that this mining activity has “disturbed wildlife habitat and served as a source of weeds which have degraded habitat across the site, including that for the Preble’s meadow jumping mouse.” *Id.* It also explains that, although DOE has in the past released water from industrial activities into Walnut and Woman creeks, it has since closure of the site consulted on restoring the ponds to a more natural state. AR 17998. In analyzing effects on critical habitat within the action area,²⁶ the BiOp states that “[m]ining on adjacent lands west of the Rocky Flats NWR has resulted in an explosion of noxious and invasive weeds and subsequent degradation and loss of habitat.” AR 17990. Finally, in considering

²⁶ Under the ESA, the action area of a proposed action includes “all areas to be affected directly or indirectly by the Federal action and not merely the immediate area involved in the action.” 50 C.F.R. § 402.02. In this case, the FWS defined the action area to encompass the Refuge as well as open space lands to the east that contain stream corridors contiguous with those on the Refuge. AR 17977.

beneficial effects to critical habitat, the BiOp states that the DOE-retained land contains 131.5 acres of critical habitat such that extinguishing mineral leases on this land would result in a net gain of 119 acres that would be “protected from mineral extraction and development and managed as wildlife habitat into perpetuity.” AR 17994. As discussed above, plaintiffs have not shown by a preponderance of the evidence that the land exchange excludes the critical habitat on DOE-retained land northwest of the Refuge. The FWS’ consideration of the impacts that mining has had on the Refuge and the benefits of bringing this land under FWS management was sufficient to support its conclusion.

b. Additional Protection

Plaintiffs argue that the land exchange will not provide additional protection for Preble’s mouse critical habitat because the Woman Creek corridor within Section 16 is already protected. Docket No. 100 at 64. In addition, they state that, even if the FWS were acquiring mineral rights on land that includes critical habitat, it would not constitute a benefit because “under ESA Section 7(a)(2), . . . mining cannot ‘destroy’ Mouse Critical Habitat designated within Section 3.” Docket No. 100 at 69.

First, the BiOp recognizes that “the Woman Creek corridor was fenced by DOE,” which has allowed “regeneration of riparian vegetation.” AR 17992. However, this protection is not indefinite, as it is pursuant to a thirty-year lease from the state. AR 2707. The BiOp thus explains that acquisition of this land by the FWS would provide “permanent protection” to 617 acres of land in Section 16, including 104 acres of high-quality Preble’s mouse habitat. AR 17992. Second, the FWS did not consider Section 16 as an offset to the loss of critical habitat; it considered the acquisition of

Section 16 only in the context of its determination that the proposed action would not jeopardize the Preble's mouse. *Compare* AR 17992 *with* AR 17994.

Although the ESA prohibits private parties from taking listed species, non-federal entities are not subject to the consultation requirement. See 16 U.S.C. § 1536(a). Private parties may damage or degrade critical habitat so long as that damage does not rise to the level of "significant habitat modification or degradation where it actually kills or injures wildlife by significantly impairing essential behavioral patterns, including breeding, feeding or sheltering." 50 C.F.R. § 17.3. In contrast, federal agencies may not undertake any action that would "adversely modify" critical habitat, meaning action that "appreciably diminishes the value of critical habitat" for the survival or recovery of a listed species. 50 C.F.R. § 402.02; *Gifford Pinchot*, 378 F.3d at 1071-72. Thus, private owners of mineral leases on DOE-retained land are not subject to the full force of the ESA and may carry on activities that alter critical habitat so long as those activities do not cause take. For example, the BiOp explains that mining activity adjacent to the Refuge has already "resulted in an explosion of noxious and invasive weeds and subsequent degradation and loss of habitat." AR 17990. The BiOp is not incorrect in finding that the land exchange will afford additional protection to critical habitat, both within the current boundaries of the Refuge and on DOE-retained land.

c. Expanding the Scope of Analysis

Plaintiffs argue that the FWS improperly expanded the scope of the analysis, excusing the destruction of critical habitat on the ground that the transportation corridor

contains only 1.1% of the critical habitat within the current boundaries of the Refuge. Docket No. 100 at 72-76. They argue that, unless the analysis is also expanded to include threats to critical habitat across the entire Refuge, this approach can sanction the “piecemeal” destruction of critical habitat, permitting a series of incremental encroachments “without ever conducting a comprehensive analysis.” Docket No. 94 at 22.

Under the ESA, adverse modification refers to any:

direct or indirect alteration that appreciably diminishes the value of critical habitat for both the survival and recovery of a listed species. Such alterations include, but are not limited to, alterations adversely modifying any of those physical or biological features that were the basis for determining the habitat to be critical.

50 C.F.R. § 402.02. During formal consultation, the FWS must consider “any beneficial actions taken by the Federal agency or applicant” that could mitigate impacts on critical habitat. 50 C.F.R. § 402.14(g)(8). However, the FWS may only consider mitigation measures embodied in “specific and binding plans” evidencing a “clear, definite commitment of resources for future improvements.” *Nat’l Wildlife Fed. v. Nat’l Marine Fisheries Serv.*, 524 F.3d 917, 935-36 (9th Cir. 2008).

Plaintiffs cite *Wild Fish Conservancy v. Salazar*, 628 F.3d 513 (9th Cir. 2010), which held that the FWS acted arbitrarily and capriciously by analyzing the impact that a fish hatchery would have on the bull trout over a five year period, although there was no indication that the hatchery would cease operations after that time. The court explained that the “artificial division of a continuing operation into short terms can undermine the consulting agency’s ability to determine accurately the species’ likelihood of survival and recovery.” *Id.* at 522. It further explained that by conducting

a “series of short-term analyses,” the FWS could repeatedly reset the baseline, progressively lowering the bar it has to meet. *Id.* at 523. Under this approach, a “listed species could be gradually destroyed, so long as each step on the path to destruction is sufficiently modest. This type of slow slide into oblivion is one of the very ills the ESA seeks to prevent.” *Id.* (internal citation omitted). The Ninth Circuit concluded that the term of analysis had to be long enough for the FWS to “make a meaningful determination as to whether the *ongoing* operation of the Hatchery” would reasonably be expected to appreciably reduce the survival or recovery of the bull trout. *Id.* at 523-24 (emphasis in original).

Plaintiffs also cite *National Wildlife Federation v. National Marine Fisheries Service*, 524 F.3d 917 (9th Cir. 2008), which held that the National Marine Fisheries Service impermissibly excluded from its analysis the effect that its concurrent actions, including operating a dam and related power plant, would have on a listed salmon species. Instead, the agency considered only the proposed action’s “proportional share of responsibility” for harm to the salmon. *Id.* at 929-30. The court stressed that an agency may not “conduct the bulk of its jeopardy analysis in a vacuum” or take action that, “when added to the underlying baseline conditions, would tip the species into jeopardy.” *Id.*; see also *Am. Rivers v. U.S. Army Corps of Eng’rs*, 271 F. Supp. 2d 230, 255 (D.D.C. 2003) (“If FWS were allowed to apply such a limited scope of consultation to all agency activities, any course of agency action could ultimately be divided into multiple small actions, none of which, in and of themselves, would cause jeopardy. . . . The ESA requires more; it ‘requires that the consulting agency scrutinize

the *total scope* of agency action.”) (internal citations omitted) (emphasis in original).

These cases stand for the proposition that the FWS may not distort its analysis by dividing its own action into discrete steps or temporal segments, each of which has a minimal effect, but which, taken together, adversely modify critical habitat. Here, the FWS has not misrepresented the scope of its action. It has recognized that the construction of transportation improvements is interrelated with the land exchange and will likely result in the destruction of 12.4 acres of critical habitat. It has, however, evaluated the effect of that habitat loss within the context of the Refuge as a whole.

Under *Greater Yellowstone Coalition, Inc. v. Servheen*, 665 F.3d 1015, 1028 (9th Cir. 2011), this analytical approach is impermissible where the record shows that the loss of critical habitat or its elements is associated with increased species mortality. There, the court held that the delisting of the Yellowstone grizzly bear was arbitrary and capricious in part because the FWS failed to articulate a rational connection between data in the record and its conclusion that the decline of whitebark pine was not a threat to the grizzly. *Id.* at 1020. The data showed that whitebark pines were threatened by beetles, blister rust, and climate change, and that there was a “well-documented association” between “reduced whitebark pine seed abundance and increased grizzly mortality.” *Id.* at 1025.

The court rejected the FWS’ argument that, even if the projected loss of whitebark pine occurred, adequate habitat would remain in the region to support the grizzly bear’s recovered population. *Id.* at 1027-28. It stated that “heavy reliance on some subset of the habitat” within or outside of the conservation area could not “mitigate the impact of widespread whitebark pine decline,” especially given that the

“Service has defined the entire 9,210-square-mile [primary conservation area] as the area ‘necessary to support the recovered grizzly population.’” *Id.* at 1028. It concluded that, “[h]aving determined what is ‘necessary,’ the Service cannot reasonably rely on something less to be enough.” *Id.* (internal citation omitted). In addition, the Ninth Circuit in *Gifford Pinchot* stated that “[f]ocusing solely on a vast scale can mask multiple site-specific impacts that, when aggregated, do pose a significant risk to a species.” 378 F.3d at 1075 (citing *Pac. Coast Fed. of Fishermen’s Ass’ns v. Nat’l Marine Fisheries Serv.*, 265 F.3d 1028, 1035-37 (9th Cir. 2001)).

Broadening the scope of the adverse modification analysis is permissible so long as the agency gives sufficient consideration to important local effects or the “critical habitat” elements in the local environment. *Id.*; see also *Rock Creek Alliance v. U.S. Fish & Wildlife Serv.*, 663 F.3d 439, 442 (9th Cir. 2011) (identifying local elements such as water temperature, substrate composition, migratory corridors, channel stability, and cover). Thus, the Ninth Circuit held that the FWS did not violate the ESA when it considered selling 20,000 acres of critical habitat for timber in the context of the 6 million acres of critical habitat under federal ownership. *Gifford Pinchot*, 378 F.3d at 1075. It found that the biological opinions considered important local effects, like connectivity, and that the “possibility of risk” of masking local effects was not enough to render the agency’s decision arbitrary and capricious. *Id.*; see also *Rock Creek Alliance*, 663 F.3d at 442 (holding that the FWS “did not err by conducting a large-scale analysis and by relying on the relative size of Rock Creek critical habitat to evaluate the mine’s impact on the bull trout” or by concluding that all habitat

elements would remain functional, albeit at a reduced level).

Decisions analyzing the designation of critical habitat under NEPA indicate that the “scale of actions” is a “crucial factor in determining whether they would directly or indirectly alter critical habitat to the extent that the value of the critical habitat for the survival and recovery of [the listed species] would be appreciably diminished.”

Wyoming State Snowmobile Ass'n v. U.S. Fish and Wildlife Serv., 741 F. Supp. 2d 1245, 1257 (D. Wyo. 2010); *Env'tl. Protection Info. Ctr. v. U.S. Forest Serv.*, 451 F.3d 1005, 1010 (9th Cir. 2006) (plaintiffs did not challenge BiOp finding no adverse modification approving permit for logging expected to remove “most, if not all, of the small amount of existing nesting habitat” within critical habitat units over area of fourteen acres). In addition, the Tenth Circuit held in *Center for Native Ecosystems v. Cables*, 509 F.3d 1310, 1322 (10th Cir. 2007), that an action can only be said to adversely modify critical habitat if it “adversely affect[s] a species’ recovery and the ultimate goal of delisting.”

This case is distinguishable from *Greater Yellowstone Coalition* because the transportation improvements are not part of a widespread ongoing decline in critical habitat elements that is associated with increased Preble’s mouse mortality. See 665 F.3d at 1028. In addition, the FWS is not justifying the destruction of critical habitat based solely on the existence of remaining critical habitat, as in *Greater Yellowstone Coalition*, but is instead weighing the loss of critical habitat with the added protection of an additional area of critical habitat. See *id.*

The BiOp does not ignore local effects of the land exchange, including its

impact on habitat fragmentation and connectivity. AR 17993-994; see *Gifford Pinchot*, 378 F.3d at 1075. It notes that the transportation corridor is at the edge of the Refuge and thus would not break up existing habitat areas. AR 17993. It also notes that the transportation improvements would impede access to eastern open space lands, but explains that these lands are not favored by the Preble's mouse in any case. *Id.* It considers the benefits of adding Section 16 land, which contains waterways contiguous with those on the Refuge, as well as the benefits of adding land that adjoins additional open space lands to the west. *Id.* Thus, there is no evidence that the FWS segmented its analysis in order to obscure large-scale effects. See *Gifford Pinchot*, 378 F.3d at 1075.

The BiOp states that the 12.4 acres of critical habitat in the transportation corridor “constitute[] only 1.1 percent of the existing designated critical habitat on the Rocky Flats NWR and only 0.04 percent of the critical habitat designation as a whole.” AR 17996. Plaintiffs are correct that, standing alone, this statement would not justify the destruction of that habitat. The language of the statute does not support a conclusion that it is acceptable to destroy critical habitat, so long as only small amounts are impacted. See 50 C.F.R. § 402.02 (adverse modification includes “modifying any of those physical or biological features that were the basis for determining the habitat to be critical.”). However, the loss here is mitigated by a gain of a significantly greater area that the FWS anticipates it will be able to beneficially manage so as to “improve the condition of the habitat by enhancing riparian habitats, and by controlling the spread and reduce [sic] the density of weeds.” AR 17996.

These mitigation measures are not vague or unenforceable future goals, but integral pieces of the proposed action. See *Nat'l Wildlife Fed.*, 524 F.3d at 935-36.

In sum, it was not arbitrary or capricious for the FWS to find that the land exchange and interrelated development of transportation improvements will not adversely modify Preble's mouse critical habitat.

d. Incidental Take Statement

Plaintiffs challenge the FWS' February 2012 ITS on the grounds that it lacks a take limit and mandatory minimization measures. Docket No. 100 at 76-79. The purpose of an ITS is two-fold: shielding the action agency from liability for unintentionally taking protected species and "provid[ing] a trigger for reinitiating consultation" under the ESA. *Ctr. for Biological Diversity v. Salazar*, 695 F.3d 893, 913 (9th Cir. 2012). The FWS is not required to issue an ITS in each instance that it completes a BiOp, and, in fact, must have "reasonable basis to conclude that a take will occur" as a result of the agency action in order to issue an ITS. *Ariz. Cattle Growers' Ass'n v. U.S. Fish & Wildlife Serv.*, 273 F.3d 1229, 1243 (9th Cir. 2001). Absent such a basis, the FWS would risk arbitrarily imposing binding conditions on otherwise lawful land-use activities. *Id.*

While it is permissible to postpone an ITS until a project that is reasonably certain to cause take comes into focus, an agency may not skirt its obligations by exempting all take associated with a given project. Thus, the court in *Or. Natural Res. Council v. Allen* held that the FWS violated the ESA by issuing an ITS that exempted "the take of 'all spotted owls' associated with the project." 476 F.3d 1031, 1038 (9th

Cir. 2007). The court reasoned that the ITS was insufficient because, absent an objective take limit, it would not trigger further consultation even if the “actual number of takings of spotted owls that occurred during the project was considerably higher than anticipated.” *Id.* at 1039. An ITS may express the take threshold in numerical terms or by means of a proxy, such as measurable ecological change, so long as there is a limit. *Ariz. Cattle Growers’ Ass’n*, 273 F.3d at 1249. That limit may be zero; that is, a valid ITS may exempt no take. *See Natural Res. Defense Council, Inc. v. Evans*, 232 F. Supp. 2d 1003, 1051 (N.D. Cal. 2002).

Courts have, however, held that an ITS is not required for an agency’s programmatic or planning activity that “does not contemplate actual action.” *W. Watersheds Project v. Bureau of Land Mgmt.*, 552 F. Supp. 2d 1113, 1138-39 (D. Nev. 2008); *see also Gifford Pinchot*, 378 F.3d at 1067-68. For example, in *Western Watersheds Project*, the court held that BLM was not required to issue an ITS when it enacted a fire management amendment to its resource management plan for public land. 552 F. Supp. 2d at 1137-38. The court explained that since “no action is taking place at this time, no ‘take’ is occurring.” *Id.* at 1139. The court held it was reasonable for the agency to delay “the identification of reasonable and prudent measures and terms and conditions to minimize such take” until a specific project was authorized. *Id.* at 1138.

Plaintiffs argue that the ITS violates the ESA “by not authorizing a limited amount of take, failing to include minimization measures or terms and conditions, and not ensuring ESA reconsultation occurs should take be exceeded” even though “take

will occur due to Parkway construction.” Docket No. 100 at 79. The ITS recognizes that the “construction of Jefferson Parkway, which is interdependent upon Refuges’ [sic] proposed land exchange, will result in the incidental take of 12.4 acres of Preble’s meadow jumping mouse habitat and in the take of no more than one individual mouse.” AR 17997. However, it goes on to explain that “because this incidental take is not under Refuge’s direct control, we do not exempt any take from the proposed action.” AR 17997. The BiOp defines the proposed action as exchanging the transportation corridor for Section 16 and mineral rights in the northwest of Rocky Flats. AR 17975. As in *Western Watersheds Project*, see 552 F. Supp. 2d at 1138-39; AR 17975-976; the “action” under consideration here does not contemplate actual action, except for the exchange of rights in various parcels of land. The FWS was not incorrect in stating that it does not expect any take to result from the land exchange itself. Since the land exchange will not cause any take, the FWS was not required to put in place measures to minimize that nonexistent take. As explained in *Arizona Cattle Growers’ Association*, “it would be unreasonable for the Fish and Wildlife Service to impose conditions on otherwise lawful land use if a take were not reasonably certain to occur as a result of that activity.” 273 F.3d at 1243.

The absence of an authorized amount of take does not mean that the parties to the land exchange are authorized to take an indefinite number of Preble’s mice. The FWS did not issue a statement like that in *Oregon Natural Resources Council*, stating that all take associated with the land exchange was permissible. See 476 F.3d at 1038-39. Instead, it explicitly authorized no take, meaning that JPPHA will have to apply for an exemption from the prohibition on take. AR 17997 (“If future development

of the 300-foot strip of land currently in federal ownership to be divested would result in take, the project proponent will be required to obtain incidental take coverage . . . when a project has been defined and proposed.”); see 50 C.F.R. § 17.40(l)(2)-(3) (stating that “no person” may take Preble’s mice unless it is pursuant to a permit, a rodent control effort, established agricultural activity, maintenance of existing landscaping, existing uses of water, noxious weed control, or ditch maintenance).

In sum, the FWS did not act arbitrarily or capriciously, or otherwise violate the ESA, in issuing a BiOp and ITS finding that the land exchange is not likely to jeopardize the Preble’s mouse or adversely modify mouse critical habitat.

III. CONCLUSION

The Court finds that the Fish and Wildlife Service complied with the APA, NEPA, RFA, ESA, and the Refuge Act in approving the Jefferson Parkway Public Highway Authority’s proposal and upholds the December 2, 2011 Decision Notice and FONSI.

Therefore, it is

ORDERED that the Decision Notice and finding of No Significant Impact, Rocky Flats NWR Boundary Expansion and Land Exchange, issued December 2, 2011, is affirmed. It is further

ORDERED that this matter is dismissed.

DATED December 21, 2012.

BY THE COURT:

s/Philip A. Brimmer
PHILIP A. BRIMMER
United States District Judge

**IN THE UNITED STATES DISTRICT COURT
FOR THE DISTRICT OF COLORADO
Judge Phillip A. Brimmer**

Civil Action No. 11-cv-03294-PAB (Consolidated with Civil Action Nos. 12-cv-00034-PAB and 12-cv-00388-PAB)

THE TOWN OF SUPERIOR, a Colorado municipality,
CITY OF GOLDEN, Colorado,
WILDEARTH GUARDIANS, and
ROCKY MOUNTAIN WILD,

Plaintiffs,

v.

UNITED STATES FISH AND WILDLIFE SERVICE,
UNITED STATES DEPARTMENT OF THE INTERIOR,
KEN SALAZAR, in his official capacity as Secretary of the Interior,
DANIEL M. ASHE, in his official capacity as Director of the USFWS,
STEVE GUERTIN, in his official capacity as Regional Director of the USFWS, and
STEVE BERENDZEN, in his official capacity as Manager of the Rocky Flats
National Wildlife Refuge,

Defendants, and

THE BOARD OF COMMISSIONERS OF JEFFERSON COUNTY COLORADO,
CITY OF ARVADA,
JEFFERSON PARKWAY PUBLIC HIGHWAY AUTHORITY,
NATURAL RESOURCE TRUSTEES OF THE STATE OF COLORADO, and
THE BOARD OF LAND COMMISSIONERS OF THE STATE OF COLORADO,

Defendants-Intervenors.

NOTICE OF APPEAL

Notice is hereby given that WildEarth Guardians and Rocky Mountain Wild, two of the plaintiffs in the above captioned consolidated action, hereby appeal to the United

States Court of Appeals for the Tenth Circuit from the final Order, entered December 21, 2012, (Dkt. 122) affirming all agency actions challenged in this suit and dismissing this case.

Respectfully Submitted,

Dated: December 24, 2012

/s/James Jay Tutchton
James Jay Tutchton (CO Bar # 21138)
WildEarth Guardians
6439 E. Maplewood Ave.
Centennial, CO 80111
(720) 301-3843
jtutchton@wildearthguardians.org

Matthew Sandler (CO Bar # 37921)
Rocky Mountain Wild
1536 Wynkoop St., Suite 303
Denver, Colorado 80202
(303) 546-0214 ext.1
matt@rockymountainwild.org

Neil Levine (CO Bar # 29083)
Law Office
4438 Tennyson Street
Denver, CO 80212
(303) 455-0604
nlevine@grandcanyontrust.org

Attorneys for WildEarth Guardians and
Rocky Mountain Wild

CERTIFICATE OF SERVICE

I hereby certify that of December 24, 2012, I electronically filed the foregoing NOTICE OF APPEAL with the Clerk of the Court using the CM/ECF system. All parties to this consolidated action who are registered CM/ECF users will be served by the CM/ECF system.

/s/James Jay Tutchton
James Jay Tutchton (CO Bar # 21138)
WildEarth Guardians
6439 E. Maplewood Ave.
Centennial, CO 80111
(720) 301-3843
jtutchton@wildearthguardians.org

**IN THE UNITED STATES DISTRICT COURT
FOR THE DISTRICT OF COLORADO
Judge Philip A. Brimmer**

Civil Action No. 11-cv-03294-PAB-AP (*consolidated with* Civil Action Nos. 12-cv-00034—
PAB-AP and 12-cv-00388-PAB-AP)

THE TOWN OF SUPERIOR, a Colorado municipality, et al.,

Plaintiffs,

v.

UNITED STATES FISH AND WILDLIFE SERVICE, *et al.*,

Defendants, and

**THE BOARD OF COUNTY COMMISSIONERS OF THE COUNTY OF JEFFERSON,
COLORADO,
CITY OF ARVADA,
JEFFERSON PARKWAY PUBLIC HIGHWAY AUTHORITY,
NATURAL RESOURCE TRUSTEES OF THE STATE OF COLORADO, and
THE BOARD OF LAND COMMISSIONERS OF THE STATE OF COLORADO,**

Defendant-Intervenors.

This Filing relates to ALL of the Consolidated Cases.

NOTICE OF APPEAL

Notice is hereby given that the Town of Superior, one of the Plaintiffs in the above captioned consolidated action, hereby appeals to the United States Court of Appeals for the Tenth Circuit from the final Order, entered December 21, 2012, (Docket 122) which affirmed the agency actions challenged in this suit and dismissed this case.

Respectfully submitted this 24th of December, 2012,

/s/ Timothy Gablehouse
Timothy Gablehouse
Melanie Granberg

**IN THE UNITED STATES DISTRICT COURT
FOR THE DISTRICT OF COLORADO
Judge John L. Kane**

Civil Action No. 11-cv-03294-JLK-AP
(*consolidated with* Civil Action Nos. 12-cv-00034- JLK-AP and 12-cv-00388- JLK-AP)

THE TOWN OF SUPERIOR, a Colorado municipality,

Plaintiff,

v.

UNITED STATES FISH AND WILDLIFE SERVICE, et al.,

Defendants, and,

THE BOARD OF COUNTY COMMISSIONERS OF THE COUNTY OF JEFFERSON
COLORADO,
CITY OF ARVADA,
JEFFERSON PARKWAY PUBLIC HIGHWAY AUTHORITY,
NATURAL RESOURCE TRUSTEES OF THE STATE OF COLORADO, and
THE BOARD OF LAND COMMISSIONERS OF THE STATE OF COLORADO

Defendant-Intervenors.

This filing relates to ALL of the Consolidated Cases.

DECLARATION OF VERA SMITH

I, Vera Smith, declare as follows:

1. The facts set forth in this declaration are based on my personal knowledge. If called as a witness in these proceedings, I could and would testify competently to these facts.

2. I currently reside in Golden, Colorado where I have lived for the past 13 years. I am a member of WildEarth Guardians and Rocky Mountain Wild. I am a member of WildEarth Guardians because I support their mission of protecting and restoring the wildlife, wild places

and wild rivers of the American West. To this end, I support their efforts to protect clean air, clear water, healthy wildlife populations and habitats, and to promote environmental protection broadly in the West. Similarly, I am a member of Rocky Mountain Wild because I support their efforts to conserve imperiled fish, wildlife, and plants in the Rocky Mountain region. I have been a member of Guardians for the past four years and Rocky Mountain Wild for the past three years.

3. I am aware of the U.S. Fish and Wildlife Service's Land Exchange decision, wherein the Service approved transferring ownership of a 300-foot wide, 2.76-mile long strip of land on the eastern side of the Rocky Flats National Wildlife Refuge to the Jefferson Parkway Public Highway Authority in order to allow the Authority to build its Jefferson Parkway. The Jefferson Parkway would be a new, four-to-six lane high-speed toll road intended to partly complete the beltway around the Denver metro area.

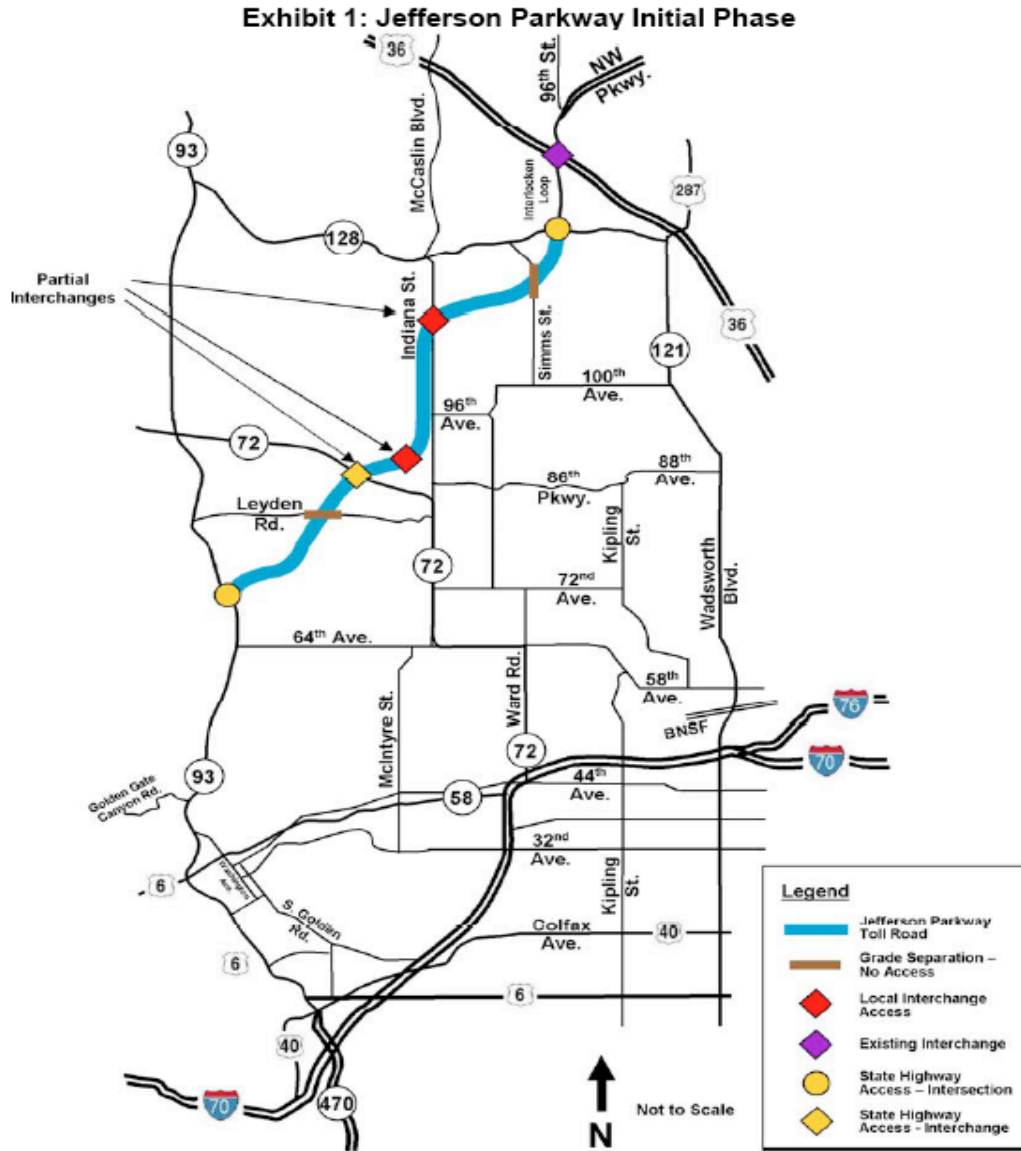
4. As a citizen, I have been tracking the development of the tollway plan for many years now. The issue is a big deal in Golden. Like other Golden citizens, I am very concerned that the tollway will encourage and funnel additional volumes of traffic through the City (via Colorado State Highway 93), leading to increased air pollution, noise, water pollution, greater safety issues, and impacts to nearby open space, to wildlife, and to outdoor recreational opportunities. I am extremely concerned that the tollway will facilitate the development of a freeway connection between C-470 to the south of Golden (the southern portion of the current beltway) and the southern end of the tollway. The logical path for this freeway connection is through Golden along Highway 93 and U.S. Highway 6. The proponents of the tollway have expressly stated that they intend their road to facilitate the completion of the Denver metro

beltway, which I interpret to mean that their intention is to see a freeway constructed through Golden.

5. The increased traffic, air pollution, and the promise of a new freeway that will result from the tollway will have an irreparable adverse impact on the quality of life that I enjoy every day in Golden. I chose to move to Golden 13 years ago from Denver because of, among other things, the small town atmosphere in the City, the proximity to outdoor recreation opportunities (I regularly -- i.e., at least three days a week -- enjoy hiking, running, and biking on local trails and through the City), better air quality, and the ease of being able to travel through the City by bicycle and by walking. I understand that more traffic and a new freeway would make local air quality worse because of more vehicle tailpipe emissions, would erode the small-town feel of the City of Golden, would make it more difficult to walk or bike through Golden (particularly to access outdoor recreation opportunities, including trailheads at Chimney Gulch at the base of Lookout Mountain on the west side of Golden, and at Mount Galbraith, also west of Golden), and would diminish my enjoyment of recreating outdoors, particularly on open space lands along Highway 93 and U.S. Highway 6. I intend to continue living in Golden for the foreseeable future, so these harms will persist.

6. The impacts of the new tollway will not just be felt in Golden, however. According to the Jefferson Parkway Public Highway Authority's plans, the new tollway will begin near the Interlocken Interchange on U.S. Highway 36 (near the intersection of Interlocken Loop and Colorado State Highway 128 in Broomfield), will be constructed west to connect with the northern end of Indiana Street, will travel south parallel to Indiana Street, then will be constructed west to ultimately connect with Colorado State Highway 93 between Leyden Road

and 64th Avenue. Below is a map showing the Authority's intended course for the tollway. This map was cut from page two of the Authority's 2009 request to the Denver Regional Council of Governments to include the Jefferson Parkway in the region's transportation plan.



Map of Proposed Jefferson Parkway as submitted by the Jefferson Parkway Public

Highway Authority to the Denver Regional Council of Governments in 2009.

7. According to the Jefferson Parkway Public Highway Authority, the tollway is not just intended to provide a travel corridor, but also intended to facilitate urban development in the area. The Parkway stated on page 6 of their 2009 request to the Denver Regional Council of Governments that the tollway was needed "...to facilitate already approved planned development for the Flatiron Crossing/Interlocken, the Candelas Urban Centers, the Rocky Mountain Metro Airport, and other associated development within the Northwest Corridor Study Area."

8. I am extremely concerned about the impacts that the tollway and its associated development will have in the region, particularly on my recreational and aesthetic enjoyment of the region, and my quality of life.

9. I regularly recreate on lands that will be directly and indirectly affected by the Jefferson Parkway and its associated development. I recreate on these lands for exercise, to view and attempt to view wildlife (especially local prairie wildlife, such as raptors (e.g., Swainson's hawks in the summer) and the Preble's meadow jumping mouse) and their habitats, to enjoy the beauty of the undeveloped landscape, to enjoy clean air, and to unwind. Usually, I am hiking or running or walking with my dog, although sometimes I ride my bicycle. In particular, I regularly recreate on City of Golden and Jefferson County Open Space lands in the vicinity of Clear Creek Canyon and on North and South Table Mountains, as well as on City of Arvada open space lands to the north of 64th Avenue. I recreate on these lands on average three times a week and have done so for the past several years. Last month, I rode my bike on trails on City of Arvada open space land north of Blunn Reservoir, just east of State Highway 93 and directly south of where the tollway will connect with State Highway 93. I have also visited the City of Westminster Open Space lands in the vicinity of Simms St. and 100th Ave where there is a dog park. I visited

this dog park on August 28, 2012, and hiked extensively through the area. When I recreate on these lands, I enjoy the beautiful vistas and clean air. I intend to continue regularly recreating on these lands—including City of Arvada, City of Westminster, City of Golden, and Jefferson County open space lands—for the foreseeable future.

10. The new tollway and its associated development will irreparably diminish my recreational enjoyment of these lands. The tollway will not only permanently travel through lands where there currently is not a high-speed, four to six lane highway, but will bring more traffic and attendant sights, sounds, and air pollution smells to the area. One example is along Highway 93. The tollway will be constructed along the Highway 93 trace, adding four to six lanes of traffic along this corridor. This traffic will bring more noise, more tailpipe pollution, disrupt wildlife, and overall diminish my enjoyment of the nearby Jefferson County Open Space lands including those on North Table Mountain. One of the great pleasures of hiking atop North Table Mountain is enjoying the views to the north. With a tollway and increased development, my views will be impaired. I will not only be less likely to return to this open space, but my enjoyment will be curtailed. This harm will be irreparable.

11. Another example is the City of Arvada open space lands around Blunn Reservoir. These lands are a joy to visit. I have seen all sorts of wildlife in my visits to the area (e.g., deer, red-tailed hawk, red fox, coyotes, skunks), enjoyed riding on the area's bike paths and trails, and enjoyed the open, undeveloped landscape. I understand the tollway will be constructed through and/or very near this open space area. Currently, there is nothing remotely like a four to six lane high speed tollway constructed in this area. Construction of the tollway will permanently alter the nature and feel of this open space and irreparably diminish my recreational enjoyment of the

area. This will especially be the case as development in the area, in particular in the Candelas area south of Rocky Flats, ramps up in response to the construction of the tollway. I intend to visit these City of Arvada open space lands in the next month and for the foreseeable future thereafter. More urban development in this area will further permanently detract from my enjoyment of this City of Arvada open space and the wildlife that lives within it.

12. I am aware that the tollway will not only affect the region's air quality, open space lands and their recreational opportunities, but will impact imperiled wildlife species, including the Preble's meadow jumping mouse, which is protected under the Endangered Species Act. I have never seen a Preble's meadow jumping mouse, but when I recreate, I attempt to view this species because I enjoy searching for it and would relish the opportunity to observe it. I understand the Preble's meadow jumping mouse depends on healthy streamside habitats for its survival. When I view wildlife while I recreate, I often focus on streamside habitats and wet areas because they normally support the greatest diversity of wildlife. I see more amphibians and reptiles near streams, more bird species, and overall more wildlife near streams. I greatly enjoy these streamside areas, like Ralston Creek and streams on the City of Westminster Open Space lands near Standley Lake, for wildlife viewing, and knowing that wildlife species have a safe and natural place to live. In my past visits to City of Arvada and City of Westminster open spaces, I have most enjoyed searching for and observing wildlife in streamside and wet habitats. I hope one day to be able to find and observe a Preble's meadow jumping mouse as I continue recreating on these lands.

13. If the tollway is constructed, it may negatively affect streamside habitats on both the City of Westminster and City of Arvada open space lands. According to the Fish and

Wildlife Service, the tollway will directly destroy streamside habitats along Indiana Street such as Walnut Creek and Woman Creek. I would like to visit these open space lands to enjoy viewing and searching for wildlife in streamside habitats in the foreseeable future. I intend to visit the City of Westminster open space lands to attempt to view wildlife, especially riparian wildlife, in the next few months. My ability to fully enjoy these habitats, to enjoy searching for and observing wildlife, and my ability to search for and one day observe a Preble's meadow jumping mouse will be irreparably diminished if the tollway is constructed.

14. I am especially concerned because as I understand it, in transferring a portion of the Rocky Flats National Wildlife Refuge, the Fish and Wildlife Service agreed to the destruction of streamside habitats deemed essential to the survival and recovery of the Preble's meadow jumping mouse. This concerns me deeply because if habitats deemed essential to the survival and recovery of the mouse are lost, then the species could decline to the point of being endangered or extinct. If the mouse were to become rarer than it already is, or worse, become extirpated from the lands I visit, my enjoyment of attempting to observe the Preble's meadow jumping mouse would be severely harmed. These harms would be irreparable, especially if the mouse were to become locally extirpated.

15. I also understand that from an air quality standpoint, the impacts of the tollway could be even more far reaching. I understand the traffic from the tollway will release air pollution that forms ground-level ozone, the key ingredient of smog, including nitrogen dioxide from vehicle tailpipes. I understand that the entire Denver metro area is struggling to meet federal health standards that limit concentrations of ground-level ozone in the air we breathe. This does not come as a surprise or shock to me. I have noticed that air quality, particularly in

Golden, has gotten smoggier in the last several years. My observations are corroborated by an air quality monitor maintained by the Colorado Department of Public Health and Environment at the National Renewable Energy Laboratory in Golden. This monitor shows that Golden is in violation of federal health standards for ozone. A table maintained online by the Department of Public Health and Environment shows the monitor values from the National Renewable Energy Laboratory and highlights in red the current value that is violating the standards. *See* http://www.colorado.gov/airquality/html_resources/ozone_summary_table.pdf (last viewed Aug. 28, 2012).

16. Already, I normally choose not to recreate outdoors on high air pollution days out of concern for my health, and because I know the views on smoggy days will not be nearly as enjoyable as those on days with cleaner air. Whenever the Colorado Department of Public Health and Environment announces a red air pollution warning (when levels are exceeding or expected to exceed federal health standards), which they announce on their website, I try to exercise indoors or undertake minimal outdoor activities. I do not suffer from any respiratory ailment, but I fear that recreating outdoors when smog levels are high could trigger health problems down the road.

17. I am greatly concerned over the air quality impacts associated with the tollway. If it is constructed, there will be more air pollution in the area, in particular air pollution that will contribute to the region's smog pollution. This means that I will have to continue to curtail my outdoor recreation. This will irreparably diminish my ability to enjoy recreating outdoors in clean air.

18. Relatedly, I understand that construction of the tollway has the potential to release into the air and/or local streams, plutonium that was deposited on the soils of Rocky Flats when nuclear warhead triggers were manufactured there. This possible impact concerns me considerably. I understand that plutonium is incredibly toxic and that even exposure to small amounts can cause lasting adverse impacts to a person's health.

19. To this end, when the Jefferson Parkway is constructed, I will not visit open space lands in the area during construction activities. The prospect of being exposed to plutonium is scary. I will not risk recreating in the area and breathing air that may contain plutonium.


20. I understand that the U.S. Fish and Wildlife Service, in issuing its decision to transfer a portion of the Rocky Flats National Wildlife Refuge, did not analyze (or inadequately analyzed) a number of potentially significant environmental impacts, including the air quality impacts, the wildlife impacts (including impacts to the Preble's meadow jumping mouse), the impacts of plutonium, and the impacts of associated urban development, and failed to comply with the National Environmental Policy Act, Endangered Species Act and other federal laws. If the Service were to adequately analyze these impacts and comply with the National Environmental Policy Act and Endangered Species Act, then the irreparable harms that I would experience as a result of an inadequate environment review process and the construction of the tollway—including permanent diminished recreational enjoyment of the area (including diminished enjoyment of wildlife searching and viewing)—would be redressed. By fully complying with environmental laws, the Service would adopt additional mitigation measures, consider more reasonable alternatives, and, importantly, ensure that the Preble's meadow jumping mouse would not decline to the point that it becomes endangered or worse, extinct.

Furthermore, the Service could reject the Land Exchange, in which case the tollway will not be built at all.

21. A ruling in this case that directs the U.S. Fish and Wildlife Service to adequately analyze the air quality impacts of the tollway, the wildlife impacts of the tollway, the plutonium impact of construction, and other foreseeable impacts stemming from the associated urban development of the tollway, as well as to comply with the Endangered Species Act, National Environmental Policy Act and other federal laws, will remedy the irreparable harms that I would otherwise experience as a result of their current decision. Whether such a ruling leads to greater environmental mitigation or outright prevents the construction of the tollway, my irreparable harms will be ameliorated.

Pursuant to 28 U.S.C. § 1746, I declare, under penalty of perjury, that the foregoing is true and correct.

Executed this 28th day of August, 2012 in Golden, Colorado.


Vera Smith

**IN THE UNITED STATES DISTRICT COURT
FOR THE DISTRICT OF COLORADO
Judge John L. Kane**

Civil Action No. 11-cv-03294-JLK-AP
(*consolidated with* Civil Action Nos. 12-cv-00034- JLK-AP and 12-cv-00388- JLK-AP)

THE TOWN OF SUPERIOR, a Colorado municipality,

Plaintiff,

v.

UNITED STATES FISH AND WILDLIFE SERVICE, et al.,

Defendants, and,

THE BOARD OF COUNTY COMMISSIONERS OF THE COUNTY OF JEFFERSON
COLORADO,
CITY OF ARVADA,
JEFFERSON PARKWAY PUBLIC HIGHWAY AUTHORITY,
NATURAL RESOURCE TRUSTEES OF THE STATE OF COLORADO, and
THE BOARD OF LAND COMMISSIONERS OF THE STATE OF COLORADO

Defendant-Intervenors.

This filing relates to ALL of the Consolidated Cases.

DECLARATION OF JEREMY NICHOLS

I, Jeremy Nichols, declare as follows:

1. The facts set forth in this declaration are based on my personal knowledge. If called as a witness in these proceedings, I could and would testify competently to these facts.

2. I currently reside in Golden, Colorado where I have lived for the past three years.

I am a member and employee of WildEarth Guardians, a nonprofit environmental organization with more than 5,000 members. WildEarth Guardians is dedicated to protecting and restoring

the wildlife, wild places, and wild rivers of the American West. On behalf of its members, Guardians advocates for responsible decisionmaking that protects the environment.

3. I am the Climate and Energy Program Director for WildEarth Guardians and have been for the past four years. As the Climate and Energy Program Director, I work to advocate for solutions that safeguard the climate, which is currently being impacted by excessive greenhouse gas emissions from human-caused sources, by promoting responsible land management, decisions that protect clean air, and government policies that encourage conservation of natural resources.

4. I am aware of the U.S. Fish and Wildlife Service's 2011 Land Exchange decision, wherein the Service approved transferring ownership of a 300-foot wide, 2.76-mile long strip of land on the eastern side of the Rocky Flats National Wildlife Refuge to the Jefferson Parkway Public Highway Authority in order to allow the Authority to build its Jefferson Parkway. The Jefferson Parkway would be a new, four-to-six lane high-speed toll road intended to partly complete the beltway around the Denver metro area. As part of the land transfer, the Fish and Wildlife Service also agreed to acquire additional lands for the Rocky flats National Wildlife Refuge.

5. On behalf of WildEarth Guardians and its members, I prepared and submitted comments on the Fish and Wildlife Service's draft Environmental Assessment prepared in support of its decision. In WildEarth Guardians' comments, I expressed concerns over the Fish and Wildlife Service's apparent failure to address a number of potentially significant environmental impacts in accordance with the National Environmental Policy Act and Endangered Species Act. It appeared as if the draft Environmental Assessment cut many

corners. It seemed to have been prepared in a rush and significant environmental concerns were given short shrift.

6. I am aware that the Fish and Wildlife Service, in preparing its final Environmental Assessment and issuing its decision a little more than a month after issuing its draft Environmental Assessment, continued to fail to analyze and assess, or inadequately analyze and assess, a number of potentially significant impacts, including the impacts of land development associated with the construction of the tollway, air quality impacts, impacts to the Preble's meadow jumping mouse and its critical habitat, and plutonium contamination impacts. For instance, the Fish and Wildlife Service did not analyze or assess impacts to ozone air pollution or nitrogen dioxide pollution, did not assess the actual conservation benefits to the Preble's meadow jumping mouse that the Agency claimed would be gained as the result of acquiring additional land for the Rocky Flats National Wildlife Refuge, and did not analyze or assess the impacts of urban and suburban development associated with construction of the tollway. The decision and final Environmental Assessment seemed tremendously rushed, issued only a little more than a month after the draft Environmental Assessment was issued.

7. That the Fish and Wildlife Service did not adequately address potentially significant impacts appears clear with regards to the Preble's meadow jumping mouse and its critical habitat. The Agency's consultation process also seemed very rushed, occurring between August and November 2011, and culminating with a biological opinion on November 17, 2011 that claimed that there would be no take of the Preble's meadow jumping mouse. After the Land Exchange decision was issued and the Environmental Assessment finalized, the Fish and Wildlife Service reinitiated consultation and on February 14, 2012, issued a new biological

opinion that concluded there would be take of the Preble's meadow jumping mouse. The public, including WildEarth Guardians and its members, were not given an opportunity to review or comment on this new biological opinion and the subsequent take statement in accordance with the National Environmental Policy Act or the Endangered Species Act, even though its findings differed substantially from the original assertion by the Fish and Wildlife Service that there would be no take.

8. Because the Fish and Wildlife Service did not fully analyze all environmental impacts associated with the tollway or the purported beneficial effects associated with the Land Exchange's acquisition of interests within State lands and lands under Department of Energy management, I was unable to fully comment on the Fish and Wildlife Service's draft environmental assessment on behalf of WildEarth Guardians and its members. The failure of the Fish and Wildlife Service to analyze and assess potentially significant impacts associated with its Land Exchange decision under the National Environmental Policy Act prevented WildEarth Guardians from providing meaningful comments and from being fully apprised of the potentially significant environmental impacts.


9. This failure of the Fish and Wildlife Service to comply with the National Environmental Policy Act irreparably harms WildEarth Guardians' and its members' interest in advancing wildlife protection and in safeguarding the climate. By not being informed of the potentially significant environmental impacts, neither Guardians nor its members were able to fully and meaningfully participate in the National Environmental Policy Act process that led to the development of the final Environmental Assessment and the ultimate issuance of the Land Exchange decision. Unless the Fish and Wildlife Service reopens its National Environmental

Policy Act process and provides the necessary information and analysis, and provides Guardians and its members an opportunity to meaningfully comment on the potentially significant environmental impacts, our harm is irreparable.

10. A ruling in this case that directs the Fish and Wildlife Service to comply with the National Environmental Policy Act with regards to how the Agency addressed the potentially significant impacts of the tollway on air quality, on wildlife, on plutonium contamination, and in relation to the reasonably foreseeable impacts of urban and suburban development that would be facilitated by the tollway would redress WildEarth Guardians' and its members' harms.

Pursuant to 28 U.S.C. § 1746, I declare, under penalty of perjury, that the foregoing is true and correct.

Executed this 29th day of August, 2012 in Golden, Colorado.



Jeremy Nichols

**IN THE UNITED STATES DISTRICT COURT
FOR THE DISTRICT OF COLORADO**

Civil Action No. 11-cv-03294-JLK
(*consolidated with* Civil Action Nos. 12-cv-00034-JLK-AP and 12-cv-00388-JLK-AP)

THE TOWN OF SUPERIOR, a Colorado municipality,

Plaintiffs,
v.

UNITED STATES FISH AND WILDLIFE SERVICE, et al.,

Defendants, and,

THE BOARD OF COUNTY COMMISSIONERS OF THE COUNTY OF JEFFERSON
COLORADO,
CITY OF ARVADA,
JEFFERSON PARKWAY PUBLIC HIGHWAY AUTHORITY,
NATURAL RESOURCE TRUSTEES OF THE STATE OF COLORADO, and
THE BOARD OF LAND COMMISSIONERS OF THE STATE OF COLORADO

Defendant-Intervenors.

This filing relates to ALL of the Consolidated Cases.

DECLARATION OF ALISON GALLENSKY

I, Alison Gallensky, declare as follows:

1. The facts set forth in this declaration are based upon my personal knowledge. If called as a witness, I could and would testify to these facts. As to those matters which reflect an opinion, they reflect my personal opinion and judgment on the matter.

2. I have been a member of Rocky Mountain Wild since 2006 (Previously Center for Native Ecosystems and Southern Rockies Ecosystem Project). I am a GIS mapping specialist for

Rocky Mountain Wild. Rocky Mountain Wild's mission is to protect, connect, and restore wildlife and wild lands. Rocky Mountain Wild watchdogs actions by federal agencies to ensure that they don't negatively impact imperiled species or create an unhealthy environment. We work to promote clean air, water, and land. We focus our work on the Southern Rockies region, which includes Colorado, southern Wyoming, eastern Utah and northern New Mexico. One aspect of our work is habitat protection, including habitat of the Preble's meadow jumping mouse in disappearing riparian areas along Colorado's Front Range.

3. I am a founding board member of Wild Connections, a non-profit organization dedicated to preserving wild lands in central Colorado. I continue to be a board member for Wild Connections.

4. I have lived in Westminster, Colorado for the past 10 years. I live in the Hyland Greens Subdivision. My home is 6.4 miles east of the Rocky Flats Wildlife Refuge. (See attachment 1)

5. I am aware of the land transfer that has been approved by the U.S. Fish and Wildlife Service that will result in construction of the Jefferson Parkway through the eastern edge of Rocky Flats.

6. I have a long-standing scientific and philosophical interest in the Preble's meadow jumping mouse. Through my involvement in Wild Connections I have worked on a restoration project in Preble's habitat along Trout Creek, in the Rampart Range foothills south of Denver, and submitted comments focused on the mouse to the Forest Services' Rampart Range travel management plans. I have also worked on projects at Rocky Mountain Wild that were focused on protecting Preble's habitat. These project include a map created in 2008 of Preble's habitat in a portion of the Pike National Forest to help protect the habitat from road and trail

construction, maps and information provided in 2009 to a woman in Longmont who was concerned about the impacts of a proposed trail on the mouse, and inclusion in 2010 and 2011 of Preble's habitat data in an application Rocky Mountain Wild uses to screen numerous development projects for impacts to sensitive species and areas.

7. I know there is Preble's mouse critical habitat within the refuge, and specifically within the land that could be developed into a highway. I am aware there is other occupied Preble's habitat to the east of the highway construction zone that could also be impacted.

8. My scientific and philosophical interest in the Preble's mouse will be harmed by this land transfer and highway construction. This project will decrease the amount of Preble's habitat near my home. My ability to visit Preble's habitat in the open space to the east of the corridor will diminish. I use this area to hike, view wildlife, and enjoy a natural setting. I will not continue to visit these open space areas if there is a highway and the urban development it will facilitate. As I spend my time working to restore riparian areas, this action will destroy them and the habitat they provide for many species, including the Preble's mouse.

9. I know the history of contamination at Rocky Flats. The land on the eastern side of the Refuge still has increased levels of contamination. The wind in that area blows predominately from the west to the east. In fact, there is a wind power research facility that I can see from my home just north of the Refuge. I am concerned about how this type of construction could re-suspend contaminated dust and cause it to blow towards my home. It is my understanding that the U.S. Fish and Wildlife Service have not analyzed the effects of this type of construction. I don't believe any federal agency has ever analyzed the effects of constructing a highway through this corridor. I will be injured by this land transfer and the subsequent construction due to the lack of information about how this will affect radioactive contamination

left behind by past activities on the site. Even scarier, is the thought that there is the potential for contaminated dust to be transported to my home, resulting in negative health effects. The water supply for my home comes from Standley lake. This lake is located just east of Rocky Flats. (See Attachment 1) I fear that this construction project could result in contamination of my water supply. The FWS did not adequately analyze how this project will affect my water. I will be harmed by FWS' inadequate analysis and the fact that they have not disclosed the effects of this action and ways to minimize the impacts on the local community. I want to know how they plan to construct this highway to ensure my safety and the safety of my neighbors.

10. I regularly visit the open spaces surrounding Rocky Flats. Specifically the Standley Lake North Open Space and the White Ranch Open Space. I plan to return throughout 2012 to these areas to hike on the trails, view wildlife, and enjoy the surrounding natural areas. This is one of the largest sections of open space in the Denver metro area. My enjoyment of these open spaces will be negatively affected by the construction of the Jefferson Parkway and the development that will follow. This highway construction and development will lead to increased noise, worse air quality, and diminished viewsheds. The White Ranch open space will be affected by the development that the highway will foster. Instead of looking northeast into a large expanse of fairly pristine open space extending to the Rocky Flats Wildlife Refuge and north, the view will be of pockets of open space broken up by urban development. Construction in the corridor will cause me to be less likely to visit the Standley Lake open space area. Without knowing the effects of constructing a highway in the contaminated corridor, I will not feel inclined to visit the open space to the east. I will lose the ability to drive 10 minutes from my home and be in unobstructed open space. A highway and the level of development it will support will destroy the last pristine and connected open space in the Denver metro area.

11. I am concerned about how this highway construction and the commercial and residential development will further add to the air quality issues in the region. I will be injured if this proceeds without a proper analysis of how this project will affect local air quality. I will be less likely to visit this area if a highway reduces the air quality I will be breathing.

12. I am aware that the NEPA analysis conducted by the U.S. Fish and Wildlife Service failed to adequately analyze many of the issues that will impact me the most, including impacts to the Preble's mouse, from contamination, to open space, and to air quality. Neither I, nor the organizations I am a member of, had the opportunity to take a hard look at how this land exchange would affect the environment. This lack of analysis also diminished our ability to comment on the proposed action. Further, the ESA consultation and the Biological Opinion that is premised on trading mouse critical habitat for non-critical habitat does not adequately protect the species. I will be harmed by the inadequate NEPA and ESA analysis of this project if it moves forward without fully complying with the laws aimed at protecting the public, including myself.

Pursuant to 28 U.S.C. § 1746, I declare, under penalty of perjury, that the foregoing is true and correct.

Executed on August 28, 2012



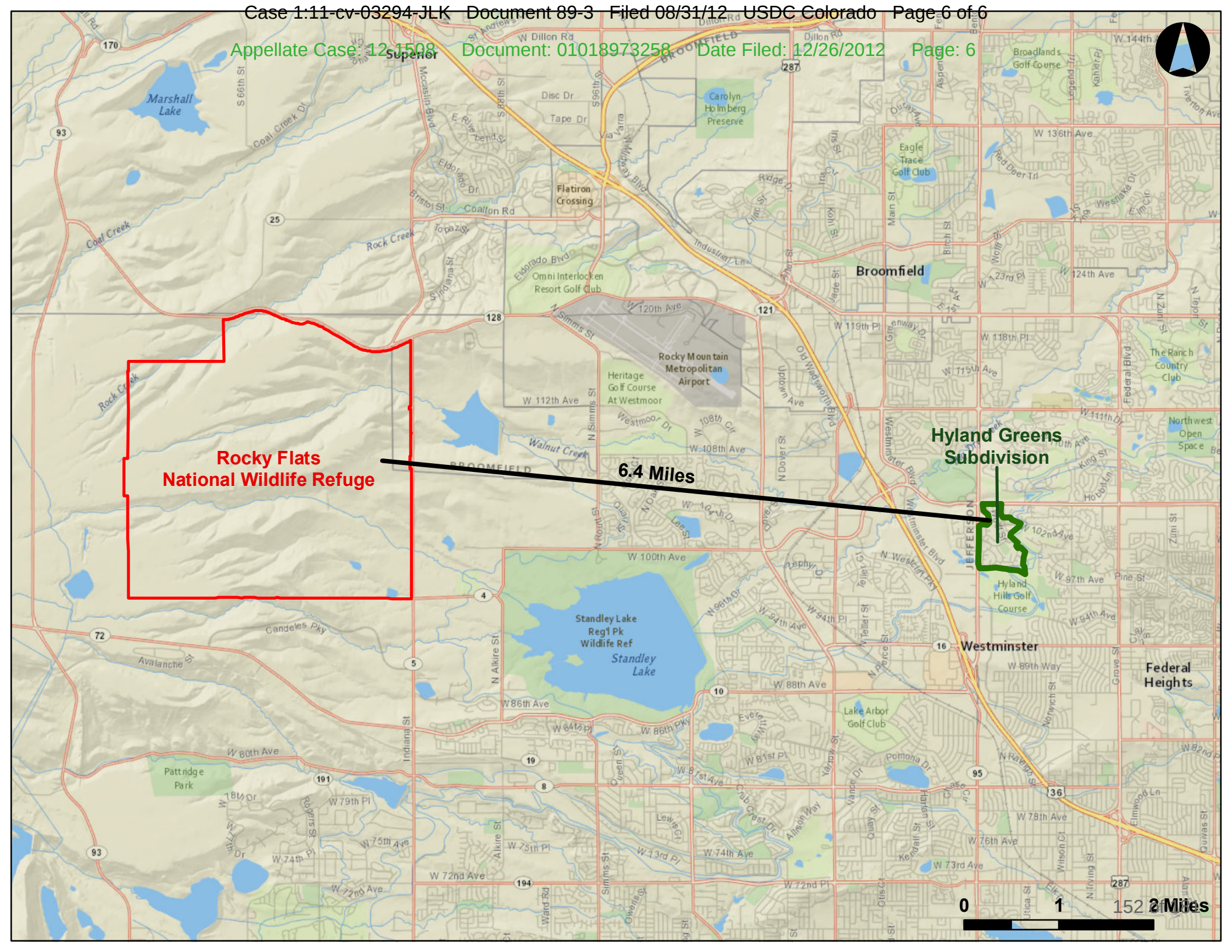
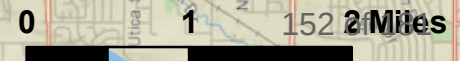
Alison Gallensky



**Rocky Flats
National Wildlife Refuge**

6.4 Miles

**Hyland Greens
Subdivision**



**IN THE UNITED STATES DISTRICT COURT
FOR THE DISTRICT OF COLORADO**

Civil Action No. 11-cv-03294-JLK
(*consolidated with* Civil Action Nos. 12-cv-00034-JLK-AP and 12-cv-00388-JLK-AP)

THE TOWN OF SUPERIOR, a Colorado municipality,

Plaintiffs,

v.

UNITED STATES FISH AND WILDLIFE SERVICE, et al.,

Defendants, and,

THE BOARD OF COUNTY COMMISSIONERS OF THE COUNTY OF JEFFERSON
COLORADO,
CITY OF ARVADA,
JEFFERSON PARKWAY PUBLIC HIGHWAY AUTHORITY,
NATURAL RESOURCE TRUSTEES OF THE STATE OF COLORADO, and
THE BOARD OF LAND COMMISSIONERS OF THE STATE OF COLORADO

Defendant-Intervenors.

This filing relates to ALL of the Consolidated Cases.

DECLARATION OF SPENSER HAVLICK

I, Spenser Havlick, declare as follows:

1. The facts set forth in this declaration are based upon my personal knowledge. If called as a witness, I could and would testify to these facts. As to those matters which reflect an opinion, they reflect my personal opinion and judgment on the matter.

2. I have lived in Boulder for 41 years. I am a professor at the University of Colorado in Boulder. I have taught zoology, geography, and ecology. I was a Dean and Director of the Environmental Design Program in the 1980s and 1990s.

3. I have been a member of Rocky Mountain Wild (previously Center for Native Ecosystems) for 10 years. I previously served on the board of directors for Center for Native Ecosystems. I believe in the mission of the organization and support their work professionally and financially. Rocky Mountain Wild has worked extensively in the Rocky Flats area and with the Preble's meadow jumping mouse. Rocky Mountain Wild was involved in challenging past mineral leasing and development in Rocky Flats. Rocky Mountain Wild has advocated for the Preble's mouse throughout the Endangered Species Act listing process, coordinated public outreach campaigns, worked to restore and protect habitat, and worked in other ways aimed at protecting the species.

4. I am a strong advocate for open space, conservation of wildlife habitat, and healthy communities. I oppose the U.S. Fish and Wildlife Services land transfer that will facilitate the construction of a new highway through the eastern edge of the Rocky Flats Wildlife Refuge. I also do not believe the U.S. Fish and Wildlife Service properly analyzed the effects of this action. We were not informed through the NEPA process about the impacts of this land transfer on open space, the Preble's mouse, air quality, and contamination. If this NEPA analysis were adequately conducted we would be better informed of the true consequences of this action. The Endangered Species Act consultation was also inadequate as it is premised on trading Preble's critical habitat for non-critical habitat. Without this analysis we are left uninformed. I am harmed by the uninformed decision of the Fish and Wildlife Service that allows this land transfer and

the construction of a four lane toll highway. If this land is transferred from federal ownership to private, there will never be another opportunity to analyze the effects of this action. The land transfer cannot be undone and this highway will get constructed. I will not return to this area if this happens.

5. I have visited the Rocky Flats Refuge four times in the past. These trips were to experience the natural features that make this area unique and special such as the xeric grasses, ground nesting bird habitat, open space, and wildlife habitat. One trip was with Center for Native Ecosystems to view the important wildlife habitat on the site. The other three visits were field trips with a class I was teaching. The students that I took to the site were enrolled in environmental courses through the University of Colorado in Boulder. These trips were facilitated by Bill Badger who was working in a security capacity for the Department of Energy. I have also taken two trips to the National Renewable Energy Laboratory's wind farm on the land adjacent to the Refuge to the North. I have also participated in one encirclement trip of the property. I have strong professional, scientific, personal, and philosophical interests in this area and the land that makes up the Rocky Flats Refuge.

6. I know there is still contamination from past activities on the site. I recently read the book, "Full Body Burden: Growing up in the Nuclear Shadow of Rocky Flats" by Kristen Iverson. It was a very eye opening account of the many accidents that released radioactive contamination at Rocky Flats and the effects on local communities. Many local residents got sick and died as a result of these accidents. After reading this book I will not return to this area until I am confident that all radioactive contamination has been mitigated or removed. The thought of returning to an area with levels of

plutonium is very scary. I am very worried about how building a highway through this area will affect public health and safety due to the release of contamination. I know that burrowing owl and prairie dogs can bring contaminated soils to the surface. Building a highway will surely expose contamination by digging up the ground. I will cease to use this area for recreational, professional, and scientific purposes if this highway is constructed. I fear for the local communities that will again be affected by the plutonium contamination. I feel FWS should first focus on continuing to restore this area to an uncontaminated condition before approving any type of construction projects. This decision harms my ability to return to this area.

7. I am aware of future plans to open the Rocky Flats Refuge to the public. Opening this area to the public would be irresponsible given its contaminated state. The Government should be focusing on remedying the damage caused by past industrial uses of the site. Aside from my fears about the contamination, I will not return to this area when it is opened to the public if the land transfer is completed and a highway and urban development are constructed that will destroy the nature of this open space. The highway and development around the Refuge will drastically change this area. Any natural appeal will be lost.

8. I served on the Boulder City Council for 22.5 years. As a member of the City Council I advocated for conservation of open space and wildlife habitat. One of the species I am interested in is the Preble's meadow jumping mouse. I am aware of the imperiled status of this species. I have worked to preserve Preble's mouse habitat and have a desire to see its populations return to a healthy level. I have visited Preble's mouse habitat in Boulder Open Space near the Bob-o-link trail, in east Boulder County,

at the CU gravel pits, and South Boulder Creek riparian corridor. I know that the highway construction project through Rocky Flats will pave over 12.8 acres of critical habitat for the mouse. I have driven down Indiana Street near this critical habitat. Due to my interest in the mouse and its habitat, I will be injured by this loss of this important habitat.

9. While on the Boulder City Counsel I worked to protect important open space areas around Rocky Flats. I was involved in the Boulder Open Space purchase directly west of Rocky Flats which was aimed at preventing contamination and development of a 25,000 person proposed new town in Jefferson County. I am opposed to large scale development adjacent to the Rocky Flats Refuge. The U.S. Fish and Wildlife Service must analyze how this land transfer and highway construction project will affect the surrounding open space. I will be injured if this project moves forward without proper planning and an informed decision making process. The land transfer will be almost impossible to take apart once it is completed due to the large amounts of resources committed. Once the land transfer is completed and the highway and subsequent development become a reality, all my work to protect the open space in this region will be for naught.

10. The addition of a highway in this area will increase noise levels and night time light intensity. I am aware of the negative impact this will have on ground nesting birds. I have observed burrowing owls in this area. The impact on bird species will impair my ability to observe this type of wildlife in this area. I will be harmed by this loss.

11. I am concerned with how this highway and the subsequent urban development will affect the local air quality. I understand that the NEPA analysis did not adequately analyze this issue. Without the proper air quality analysis I will be harmed due to my interest in this area, my use of this land, and the close proximity to my home.

12. Due to my interest in this area my personal, professional, scientific, and philosophical interests will be injured if this agency action moves forward without the proper NEPA and ESA analysis.

Pursuant to 28 U.S.C. § 1746, I declare, under penalty of perjury, that the foregoing is true and correct.

Executed this 30th day of August, 2012.

/s/Spenser Havlick
Spenser Havlick

**IN THE UNITED STATES DISTRICT COURT
FOR THE DISTRICT OF COLORADO**

Civil Action No. 11-cv-03294-JLK

(*consolidated with* Civil Action Nos. 12-cv-00034-JLK-AP and 12-cv-00388-JLK-AP)

THE TOWN OF SUPERIOR, a Colorado municipality,

Plaintiffs,

v.

UNITED STATES FISH AND WILDLIFE SERVICE, et al.,

Defendants, and,

THE BOARD OF COUNTY COMMISSIONERS OF THE COUNTY OF JEFFERSON
COLORADO,
CITY OF ARVADA,
JEFFERSON PARKWAY PUBLIC HIGHWAY AUTHORITY,
NATURAL RESOURCE TRUSTEES OF THE STATE OF COLORADO, and
THE BOARD OF LAND COMMISSIONERS OF THE STATE OF COLORADO

Defendant-Intervenors.

This filing relates to ALL of the Consolidated Cases.

DECLARATION OF ERIN ROBERTSON

I, Erin Robertson, declare as follows:

1. I reside in Louisville, Colorado, around 10 miles from the Rocky Flats Wildlife Refuge. I have lived in Colorado since 1995 and my husband has lived here since 1985. I have two young children. I am a member of Rocky Mountain Wild ("RMW") and have been for 11 years.¹

2. I was employed at Rocky Mountain Wild as a Staff Biologist from 2001 until

¹ Rocky Mountain Wild was previously called Center for Native Ecosystems. In 2011 Center for Native Ecosystems merged with another non-profit conservation group called Colorado Wild to form Rocky Mountain Wild. In this declaration, past work of Center for Native Ecosystems or my affiliation with Center for Native Ecosystems will be credited to Rocky Mountain Wild.

2010. Rocky Mountain Wild and its 3,500 members are dedicated to conserving and recovering the native species and ecosystems of our region. We value clean water, fresh air, healthy communities, diverse sources of food and medicine, and recreational opportunities provided by native biological diversity. We also passionately believe that all species and their natural communities have the right to exist and thrive. We use the best available science to forward our mission through participation in policy, public outreach and organizing, administrative processes, legal action, and education.

3. I earned a B.S. in Biology from Bates College in Lewiston, Maine in 1995. My senior thesis, “Beach, Plant, & Pattern: Psammophytic Annual Plants of the Strand and Fore-dune in Southern Maine”, examined plant community structure along southern Maine’s beaches. I earned an M.S. in Museum and Field Studies from the University of Colorado in 2000. My graduate studies focused on botany and environmental education. My Master’s thesis, “Limits to Female Reproductive Success in the Bottle Gentian *Pneumonanthe bigelovii* (Gentianaceae)”, studied the pollination biology and reproductive biology of the bottle gentian. I have a longstanding interest in conservation biology.

4. As the Senior Staff Biologist at Rocky Mountain Wild, I reviewed the biological status of rare species, including the Preble’s meadow jumping mouse. I worked to protect species and ecosystems through administrative processes such as producing scientifically credible petitions to protect species under the Endangered Species Act. I also worked to educate the public about the need to preserve the ecosystems of vulnerable species.

5. To further its mission, Rocky Mountain Wild participates in administrative processes, legal actions, public outreach, organizing, and education to protect imperiled species like the Preble’s meadow jumping mouse and prevent their extinction. I have actively advocated

for Preble's mouse conservation since at least 2002. My extensive Preble's mouse conservation efforts have included handling live wild mice in the field while assisting researchers; organizing and participating in habitat restoration field trips designed specifically to benefit the mouse; conducting tours of mouse habitat for the media; meeting with U.S. Fish and Wildlife Service staff to advocate for mouse protection (including a field visit with Service staff to mouse habitat in Wyoming); educating members of Congress about the mouse's plight; providing testimony at public hearings about the mouse's status; extensively commenting on the Service's actions involving the mouse including the critical habitat designation, delisting proposals, and the 4(d) rule; participating in the science panel convened by the Service about the mouse's taxonomic status; and bringing litigation to attempt to halt mouse habitat degradation on U.S. Forest Service lands in Wyoming. The Preble's mouse represents an important indicator of the health of riparian areas in Colorado and Wyoming, and I greatly value the clean drinking water and open space and wildlife habitat that conserving Preble's mouse habitat helps provide.

6. I am concerned about the land transfer that has been approved by the U.S. Fish and Wildlife Service that will result in the destruction of Preble's mouse critical habitat, destroy open space, decrease our air quality, and disrupt contaminated land. If this land transfer is completed, it will be impossible to undo. We will be left with a highway and urban development, where we once had a natural area and critical habitat for a listed species. This area that I hold dear will be destroyed.

7. I have visited the area within the boundaries of the Rocky Flats Wildlife Refuge two times. Both times were for professional purposes to view the wildlife habitat within the property, including Preble's mouse habitat. I have been to the open space around Rocky Flats. I plan to return to this open space, including the open space to the east of the Refuge. This open

space is close to where I live and a place for me and my family to be outdoors, view wildlife, and enjoy the natural environment. I have a personal and professional interest in this property and the biological features it contains. My personal, professional, scientific, and philosophical interest in the Preble's mouse will be harmed by this land transfer and subsequent highway construction.

The land transfer involves large commitments of resources. Once these commitments are made, they cannot be rescinded. After the land transfer is completed, the highway is going to be constructed. The Service will also have failed to meet its commitment to conserve endangered species because it will have disposed of designated critical habitat despite knowing that the area will indeed be adversely modified. Protections that I fought for years to achieve will become meaningless, further endangering the Preble's mouse and putting other endangered species at risk of the same treatment.

8. I am aware of plans to open the Refuge to the public and plan to return when this occurs. I want to see the current condition of the mouse habitat and how it has been managed as critical habitat. There is Preble's mouse habitat in the open space east of the land transfer parcel that will be impacted by this action and the development that will follow. This open space is near where I live and I plan to visit it to view the Preble's mouse habitat. I am especially concerned about habitat fragmentation, which is a major threat to the Preble's mouse. It is irresponsible of the agency to trade away designated Preble's mouse critical habitat for less valuable habitat. The FWS's Biological Opinion which signs off on this trade-off is fundamentally flawed. The Service's own biologists already found that this area warranted critical habitat designation, and thus was "essential to the conservation" of the Preble's mouse. The Service should be more concerned about protecting the Mouse than building a highway.

9. I am very concerned about the development that will be promoted by the new highway. The area surrounding Rocky Flats is a unique wildlife corridor in the Front Range. I participated in an overflight of this area with photographer John Fielder to take pictures of this open space.² Development of this area will decrease its biological value by fragmentation of habitat and disruption of species. Many ground-nesting birds will be deterred from using this area due to the increase in noise, light, and human presence. The Preble's mouse habitat will be impacted by the development and the increased human pressure. I will be less likely to visit this area due to this highway and the development it will spawn. My personal, professional, scientific, and philosophical interest in this biologically rich and important area will be harmed by this land transfer. The land transfer will take federally protected land and hand it over to private interests. Once this land is private there will be no protections for the values I care so much about. The land transfer will also spawn greater development in anticipation for the construction of the highway. For these reasons the land transfer will cause me great harm.

10. I know the land transfer includes an area that was affected by plutonium contamination. I am concerned with how constructing a highway through this contaminated land will affect my local community and the biological resources in the area. I believe this issue was not adequately addressed in the FWS Environmental Assessment. I will be less likely to visit this area if this contaminated land is disturbed without conducting the proper environmental analysis. My personal, professional, scientific, and philosophical interest in this area will be harmed because of this land transfer and the highway construction it will allow. The land transfer is the largest hurdle towards constructing this highway. Once the land transfer is completed and they start digging up contaminated land, I will probably avoid this area entirely.

² See Attachment 1 – Picture from Overflight

11. I believe this land transfer and the development it will promote will impair our local air quality. I live near this area and will be harmed by the increase in emissions due to the highway and urban development. I believe the effect on our local air quality was not adequately addressed in the NEPA analysis. Without this analysis I will be harmed by not knowing how this transaction will affect the health of my community.

Pursuant to 28 U.S.C. § 1746, I declare, under penalty of perjury, that the foregoing is true and correct.

Executed on August 30th, 2012

A handwritten signature in black ink that reads "Erin Robertson". The signature is written in a cursive style with a large, stylized "E" and "R".

Erin Robertson

Attachment 1



**IN THE UNITED STATES DISTRICT COURT
FOR THE DISTRICT OF COLORADO
Judge John L. Kane**

Civil Action No. 11-cv-03294-JLK-AP
(*consolidated with* Civil Action Nos. 12-cv-00034- JLK-AP and 12-cv-00388- JLK-AP)

THE TOWN OF SUPERIOR, a Colorado municipality,

Plaintiff,

v.

UNITED STATES FISH AND WILDLIFE SERVICE, et al.,

Defendants, and,

THE BOARD OF COUNTY COMMISSIONERS OF THE COUNTY OF JEFFERSON
COLORADO,
CITY OF ARVADA,
JEFFERSON PARKWAY PUBLIC HIGHWAY AUTHORITY,
NATURAL RESOURCE TRUSTEES OF THE STATE OF COLORADO, and
THE BOARD OF LAND COMMISSIONERS OF THE STATE OF COLORADO

Defendant-Intervenors.

This filing relates to ALL of the Consolidated Cases.

DECLARATION OF JOHN C. HORNING IN SUPPORT OF PLAINTIFFS
WILDEARTH GUARDIANS' AND ROCKY MOUNTAIN WILD'S MOTION FOR
PRELIMINARY INJUNCTION

I, John C. Horning, declare as follows:

1. The facts set forth in this declaration are based on my personal knowledge and if called as a witness, I could and would competently testify thereto under oath. As to those matters that reflect a matter of opinion, they reflect my personal opinion and judgment upon the matter.

2. I am the Executive Director of WildEarth Guardians, a position that I have held since April 2002. As Executive Director, I am aware of the financial status of the

organization.

3. As detailed in our most recent audit, we had net assets at the end of 2011 of \$1,345,569. The great majority of these assets are legally constrained to supporting specific projects. Our expenses for 2011 were \$1,801,817, and will be approximately \$2,100,000 in 2013.

4. Our liquid assets at the end of 2011 were approximately \$671,440. Our current operating expenses are approximately \$165,000 per month. We typically receive little funding between January and June, relying on the liquid year-end assets from the previous year to carry the organization until the July-December fund-raising season. We have just enough funds this year to carry the organization through the next funding cycle.

5. WildEarth Guardians' financial operations, and that of other, similar non-profits, are very different from a for-profit corporation because the money we receive from foundations through grants—\$469,930 in 2011—is typically dedicated to a particular expense. We are legally bound to perform specific activities with these monies. For example we have a three-year grant from the Wilburforce Foundation in the amount of \$85,000 per year to protect the Mexican gray wolf, other imperiled species and the public lands within the Greater Gila Bioregion. We cannot legally reallocate this foundation's money to other purposes. Another example of how our assets are restricted is our restoration program, which receives federal, state and local government grants to restore rivers and streams. In 2011 we received over \$500,000 in contracts to restore degraded streams. These grants require us to conduct specific activities, such as planting trees and shrubs, on specific streams for which we are then reimbursed. Re-allocating these monies is illegal.

6. As described above a large portion of the money we receive are grants that are restricted to fund a particular activity, whether planting trees or defending wolves. In addition, while the majority of the money we raise from donors and members is not restricted to specific programs and activities, some of it is. We allocate unrestricted

monies from members and donors to fund our general operating expenses. These general operating expenses cover all administrative functions, including administrative and executive staff salaries, rent, equipment purchase, maintenance and repair, and any other overhead expenses of WildEarth Guardians. A very small relative and gross amount of our general operating expenses is allocated to litigation, including litigation to enforce federal environmental laws. In addition to the lawsuit at issue here WildEarth Guardians is interested in bringing dozens of other federal lawsuits to ensure that our Nation's air, water, land and imperiled species and the global climate are protected. Any substantial bond could lead to the elimination of one or more staff positions at WildEarth Guardians or prevent WildEarth Guardians from robustly carrying out its mission.

7. The fact of the matter is we simply do not have money available to pay a substantial bond in this case. WildEarth Guardians operates quite differently from a for-profit business. We do not make money and then disburse it to owners or shareholders; rather, we spend what we receive, and what we receive is almost always allocated to a specific purpose. There is no "profit margin" that results in excess funds and our tax return cannot be reviewed with that in mind. There simply are no profits to disburse or to save for the future in a non-profit corporation.

8. WildEarth Guardians brings public interest lawsuits under citizen suit and other judicial review provisions created by Congress that allow organizations such as ours to seek enforcement of environmental laws. WildEarth Guardians has no personal or financial stake in the litigation we pursue and therefore prosecutes lawsuits, such as this one, that benefit the public as a whole and are aimed at vindicating public rights. In the present litigation, WildEarth Guardians will reap no financial benefit should it prevail in the lawsuit. In fact, if we prevail in this litigation by requiring the U.S. Fish and Wildlife Service to conduct a new analysis, it will likely create a net financial loss for the organization.


9. This is not the only lawsuit in which WildEarth Guardians is a party.

Currently we have well approximately two-dozen cases pending throughout the country. Through such litigation we seek to protect endangered species habitat and human health and the environment in the public's interest and to enforce provisions of the Endangered Species Act, the National Environmental Policy Act, and other environmental laws. If WildEarth Guardians had to post a substantial bond each time we sought preliminary injunctive relief, it would curtail our ability to achieve our mission because we would not be able to post such bonds.

10. The imposition of a bond would have a chilling effect on the ability of WildEarth Guardians to bring lawsuits to advance the public interests. A single substantial injunction bond would greatly hinder WildEarth Guardians from carrying out its mission to protect the public interest through the courts. One such bond would consume an enormously disproportionate share of WildEarth Guardians' available resources, greatly reducing WildEarth Guardians' ability to bring cases in the public interest to vindicate public rights. If WildEarth Guardians were required to post substantial bonds in its lawsuits, it could not bear the financial risk of litigating the majority of its cases, such cases, including this one, likely would not be brought, and much of the habitat we are trying to protect in the public's interest would be irretrievably lost.

Pursuant to 28 U.S.C. § 1746, I declare under penalty of perjury that the foregoing is true and correct.

DATED this 20th day of October, 2012.


John C. Horning

**IN THE UNITED STATES DISTRICT COURT
FOR THE DISTRICT OF COLORADO**

Civil Action No. 11-cv-03294-JLK
(*consolidated with* Civil Action Nos. 12-cv-00034-JLK-AP and 12-cv-00388-JLK-AP)

THE TOWN OF SUPERIOR, a Colorado municipality,

Plaintiffs,
v.

UNITED STATES FISH AND WILDLIFE SERVICE, et al.,

Defendants, and,

THE BOARD OF COUNTY COMMISSIONERS OF THE COUNTY OF JEFFERSON
COLORADO,
CITY OF ARVADA,
JEFFERSON PARKWAY PUBLIC HIGHWAY AUTHORITY,
NATURAL RESOURCE TRUSTEES OF THE STATE OF COLORADO, and
THE BOARD OF LAND COMMISSIONERS OF THE STATE OF COLORADO

Defendant-Intervenors.

This filing relates to ALL of the Consolidated Cases.

DECLARATION OF JOSH POLLOCK

I, Josh Pollock, declare as follows:

1. The facts set forth in this declaration are based upon my personal knowledge. If called as a witness, I could and would testify to these facts. As to those matters which reflect an opinion, they reflect my personal opinion and judgment on the matter.

2. I have worked for Rocky Mountain Wild (formerly Center for Native Ecosystems) since October 2004. I have held the position as interim executive director twice, most recently from March 1st, 2012 to October 1st, 2012. Through acting as interim executive

director I am very familiar with the financial situation of the organization.

3. As of October 22nd, 2012, Rocky Mountain Wild's bank balance is \$55,421.72. At our current rate of spending—which is mostly driven by staffing costs, with new major expenses deferred until the beginning of 2013—this would cover about two months of operating cost, leaving the organization with extremely limited financial cushion at this time. We typically see a large spike in our revenues from both foundation grants and individual giving in the final two months of the year, so expect to start 2013 with closer to 5 months of operating expenses in the bank. However, we did not begin this fiscal year with enough funds to cover our budget through the end of the fiscal year, nor will we begin 2013 with enough funds to cover our budget for the calendar year. At the end of 2010, our total organizational assets (including fixed assets) were \$157,598.38, and at the end of 2011, our total organizational assets were \$125,647.76. Our budget for the current fiscal year (July 1, 2012 – June 30, 2013) is \$409,565.00, and we project our revenues only to exceed this budget by \$31,000 of carryover into FY 2014. The majority of our funding -- greater than 60% -- comes from foundation grants that are restricted to particular projects.

4. Financial operations of an organization like RMW are very different from a for-profit corporation because the money we receive from foundations through grants—\$419,544.49 in 2010—is typically dedicated to a particular expense. This is money we receive to perform a specific action.

5. Because so much of the money RMW receives in grants is allocated to a particular activity, we rely on our general funds and donations of individuals to fund our general operating expenses, including litigation. These general operating expenses cover all administrative functions, including administrative and executive staff salaries, rent, equipment

purchase, maintenance and repair, and any other overhead expenses of RMW. Any substantial bond could require eliminating one or more staff positions at RMW to acquire any general funds for this purpose.

6. We do not have money available to pay a substantial bond in this case. We spend what money we receive, and what we receive is almost always allocated to a specific purpose. There is no “profit margin” that results in excess funds and our tax return cannot be reviewed with that in mind. There simply are no profits to disburse or to save for the future in a non-profit corporation.

7. The RMW brings public interest lawsuits under citizen suit and other judicial review provisions created by Congress to allow organizations such as ours to seek enforcement of environmental laws. The RMW has no personal or financial stake in the litigation we pursue and therefore prosecute lawsuits, such as this one, that benefit the public as a whole and are aimed at vindicating public rights. In the present litigation, RMW will reap no financial benefit should it prevail in the lawsuit.

8. RMW is involved in other cases that are brought in the public interest for environmental protection. Under the citizen suit provisions of various environmental laws we fight to protect and conserve the rare and imperiled species of the southern Rockies. In enacting these laws, Congress specifically endorsed public interest groups and individual citizens seeking to preserve our environment and ensure our nation’s laws are enforced. RMS’s ability to achieve its mission would be significantly hampered if a substantial bond would be required every time we move for emergency relief, as we have done in this case. We simply would not be able to post these bonds.

9. The imposition of a bond would have a chilling effect on the ability of the

RMW to bring lawsuits to advance the public interest. A single substantial injunction bond would greatly hinder RMW from carrying out its mission to protect the public interest through the courts. One such bond would consume an enormously disproportionate share of RMW's available resources, greatly reducing RMW's ability to bring cases in the public interest to vindicate public rights. If RMW were required to post substantial bonds in its lawsuits, it could not bear the financial risk of litigating the majority of its cases, such cases, including this one, likely would not be brought, and much of the habitat we are trying to protect in the public's interest would be irretrievably lost.

Pursuant to 28 U.S.C. § 1746, I declare, under penalty of perjury, that the foregoing is true and correct.

Executed on October 22nd, 2012

A handwritten signature in black ink, appearing to read "Josh Pollock". The signature is written in a cursive, flowing style.

Josh Pollock

1
2
3
4
5
6
7
8
9
10
11
12
13
14
15
16
17
18
19
20
21
22
23
24
25

IN THE UNITED STATES DISTRICT COURT
FOR THE DISTRICT OF COLORADO

Civil Action No. 11-cv-03294-PAB

THE TOWN OF SUPERIOR, a Colorado Municipality, et al.,
Plaintiff,

vs.

UNITED STATES FISH AND WILDLIFE SERVICE, et al.,
Defendants, and

THE BOARD OF COUNTY COMMISSIONERS OF THE COUNTY OF
JEFFERSON COLORADO,
CITY OF ARVADA,
JEFFERSON PARKWAY PUBLIC HIGHWAY AUTHORITY,
NATURAL RESOURCE TRUSTEES OF THE STATE OF COLORADO, and
THE BOARD OF LAND COMMISSIONERS OF THE STATE OF COLORADO,
Defendant-Intervenors.

REPORTER'S TRANSCRIPT
Status Conference

Proceedings before the HONORABLE PHILIP A. BRIMMER,
Judge, United States District Court for the District of
Colorado, commencing at 9:34 a.m., on the 14th day of November,
2012, in Courtroom A-701, United States Courthouse, Denver,
Colorado.

Proceeding Recorded by Mechanical Stenography, Transcription
Produced via Computer by Janet M. Coppock, 901 19th Street,
Room A-257, Denver, Colorado, 80294, (303) 893-2835

1 APPEARANCES

2 Timothy R. Gablehouse of Gablehouse Granberg, LLC,
3 410 Seventeenth Street, Suite #1375, Denver, CO 80202,
4 appearing for Town of Superior.

5 John Edward Putnam and Lisa Anne Reynolds of
6 Kaplan Kirsch & Rockwell, LLP, 1675 Broadway, Suite #2300,
7 Denver, CO 80202, appearing for City of Golden.

8 Matthew David Sandler and Neil Levine of Rocky
9 Mountain Wild, 1536 Wynkoop Street, Suite #303, Denver, CO
10 80202 appearing for WildEarth Guardians.

11 John H. Martin, III of U.S. Department of
12 Justice-CO-Environmental Enforcement, 999 18th Street, South
13 Terrace, Suite #370 Denver, CO 80202 and

14 Ty Bair of U.S. Department of Justice, P.O. Box 663,
15 601 D Street, N.W. Washington, DC 20044-0663 appearing for
16 United States Fish and Wildlife Service, et al.

17 Writer Mott, Jefferson County Attorney's Office,
18 100 Jefferson County Parkway, Suite #5500, Golden, CO 80419,
19 appearing for Jefferson County, Board of County Commissioners.

20 Roberto Ramirez, Arvada City Attorney's Office,
21 8101 Ralston Road, Arvada, CO 80001-8101, appearing for City of
22 Arvada.

23 Howard Kenison of Lindquist & Venum, PLLP,
24 600 17th Street, #1800 South, Denver, CO 80202-5441, appearing
25 for Jefferson Parkway Public Highway Authority.

1 APPEARANCES (Continued)

2 Daniel S. Miller and David Edgar Hamrick, Colorado
3 Attorney General's Office, 1525 Sherman Street, 7th Floor,
4 Denver, CO 80203, appearing for Colorado Natural Resource
5 Trustees.

6

7

8 * * * * *

9

PROCEEDINGS

10 *THE COURT:* The matter before the Court is Town of
11 Superior and others versus the United States Fish and Wildlife
12 Service and others. This is Civil Case 11-CV-3294. Given the
13 number of the parties, what I will do is take entries of
14 appearance after having called out the party's name.

15 On behalf of the Town of Superior?

16 *MR. GABLEHOUSE:* Tim Gablehouse, Your Honor.

17 *THE COURT:* Good morning.

18 On behalf of the City of Golden?

19 *MR. PUTNAM:* John Putnam, and I am here with Lisa
20 Reynolds.

21 *THE COURT:* Good morning to you.

22 On behalf of WildEarth Guardians and Rocky Mountain
23 Wild?

24 *MR. SANDLER:* Matt Sandler, and on the phone is Neil
25 Levine.

1 *THE COURT:* Good morning to both of you.

2 On behalf of the United States Fish and Wildlife
3 Service and the other government entities?

4 *MR. MARTIN:* Good morning, Your Honor. This is John
5 Martin, and my co-counsel, Ty Bair, is on the telephone.

6 *THE COURT:* Good morning to both of you.

7 On behalf of intervenor-defendants, Jefferson County
8 Board of County Commissioners?

9 *MR. MOTT:* Assistant County Attorney Writer Mott for
10 Jefferson County.

11 *THE COURT:* Good morning.

12 City of Arvada?

13 *MR. RAMIREZ:* Roberto Ramirez from the City Attorney's
14 Office, Your Honor.

15 *THE COURT:* Good morning to you.

16 On behalf of the Jefferson Parkway Public Highway
17 Authority?

18 *MR. KENISON:* Howard Kenison with the law firm of
19 Lindquist & Vennum.

20 *THE COURT:* Good morning.

21 On behalf of Colorado Natural Resource Trustees?

22 *MR. MILLER:* Good morning, Your Honor. Daniel Miller
23 with the Attorney General's Office.

24 *THE COURT:* Mr. Miller, I take it you are also here
25 for the Colorado State Board of Land Commissioners?

1 MR. MILLER: And also Ed Hamrick who is also here.

2 THE COURT: Good morning to you. I think that is
3 everybody.

4 I called the status conference because what we have is
5 a situation where we have a motion for a preliminary injunction
6 the plaintiffs have filed, we have a escrow closing in December
7 which effectively sets a deadline and then we have the
8 completion of the briefing on the administrative appeal. And
9 it seems to me as the parties have talked about, we have three
10 options.

11 One could be that we just treat the escrow closing as
12 elusory and the Court take whatever time it needs to decide the
13 appeal. I don't think anyone particularly likes that option
14 since, of course, as the parties have discussed, if, in fact,
15 we escrow close, the deal went through, it may be impossible to
16 unwind. And if you tried to do it, it wouldn't necessarily be
17 good for anyone. Lots of risks involved in that option.

18 The other option is to treat the deadline as real but
19 have a preliminary injunction hearing. Given the fact that
20 this is an administrative appeal, it wouldn't be an evidentiary
21 hearing in all likelihood. What we would have is just
22 effectively a very long, drawn out oral argument on the
23 administrative appeal, or the third is the Court simply decide
24 the issue before the escrow closes and that's what the Court
25 intends to do.

1 So I think that that obviates the motion for a
2 preliminary injunction and probably also obviates the need for
3 anyone to elaborate or discuss, you know, issues that were
4 raised and then briefing on the motion to expedite as well.

5 One thing I am going to do and I will do so by issuing
6 a minute order today is order some additional briefing on the
7 statutory authority of the Fish and Wildlife Service to
8 transfer the particular corridor land in question, and I will
9 spell out some particular questions that I want addressed.

10 It was addressed to some extent already in the
11 briefing, but not to a great extent. I think there might be a
12 total of six pages devoted to that issue. But I think I would
13 benefit from some additional briefing because I won't have you
14 try to scribble down my questions right now. I will just
15 simply issue a minute order and spell that out.

16 It's a fairly discrete issue so -- and given the fact
17 that the clock will be ticking, I am going to probably give you
18 a fairly tight deadline. I don't want to have it be too tight
19 so that what I get back isn't particularly helpful. On the
20 other hand, if it comes too late in the game, it doesn't do me
21 much good either if I have a deadline. So I will probably set
22 it -- I will probably set the deadline probably on
23 November 26th. I don't want to wreck anyone's Thanksgiving,
24 but on the other hand, we need to get the briefing in.

25 All right. Anything in light of what I just said,

1 anything further on behalf of anybody? On behalf of any of the
2 plaintiffs? Defendants?

3 *MR. MARTIN:* Your Honor, the defendants would seek to
4 collaborate to the extent possible so we can submit one brief
5 if fully possible. It's primarily a federal statutory question
6 I imagine, so the federal defendants will have a certain
7 position, but we wrestled with the question on the defendants'
8 side of having a short minimal briefing.

9 *THE COURT:* Yeah, I am going to set a page limit, too.
10 Like I said, it's a quite discrete issue and there may not -- I
11 don't think it will involve a lot of pages, but on the other
12 hand, you know, for instance, I don't think people have really
13 dug into the statutory history. Maybe there isn't any --
14 that's legislative history I meant to say. Maybe there is
15 nothing there, but on the other hand, I think that maybe it's
16 worth exploring more.

17 Anything else from anyone including the intervenors?

18 All right. Well, sorry to drag you all in here for
19 that relatively -- what turns out to be a relatively short
20 hearing, but, of course, at the time it was set I wasn't sure
21 what I was going to do.

22 All right. So there is also a possibility if some
23 issue comes up that the Court needs further clarification of, I
24 may issue another order asking for additional briefing.
25 Otherwise, I will plan on getting the ruling out before the

1 closing of escrow, all right?

2 So the Court will be in recess. Thank you.

3 (Recess at 9:42 a.m.)

4 REPORTER'S CERTIFICATE

5 I certify that the foregoing is a correct transcript from
6 the record of proceedings in the above-entitled matter. Dated
7 at Denver, Colorado, this 4th day of December, 2012.

8

9 S/Janet M. Coppock

10

11

12

13

14

15

16

17

18

19

20

21

22

23

24

25